



Syracuse Police Department COMPSTAT

What is COMPSTAT?

COMPSTAT stands for Comparative Statistics. In a weekly meeting of police command staff, divisional supervisors and other personnel, all parties discuss recent Part I criminal activity and proposed strategies to address the situation.

Each meeting covers a three week period, and rotates between the three patrol divisions North, Southwest, Southeast. All three Divisions provide maps, tracking activity in seven different crime types, but only one division presents per week.

Other divisions also report - Criminal Investigations Division, Crime Reduction Team, Special Investigations, Gang Violence Task Force. Those divisions reports are not included in this report because they may contain sensitive law enforcement information.

Glossary and Notes

Part I Crime- The FBI standard for its *Crime in the United States* report, issued each fall. Part I violent crimes are murder or non-negligent homicide, rape, robbery, and aggravated assault. Part I property crimes are burglary, larceny, and auto theft.

Red text indicates data increase. **Blue text** indicates data decrease.

Data highlighted **red** represents the highest total within that offense category.

****The numbers in this report are preliminary and may change due to reclassification after further investigation.****

Disclaimer

NOTE: The data in the five year average column has been revised to correct a previous data error that was identified on November 11, 2020. The change does not affect current year crime data.

Territory Realignment: On November 3, 2020, territories within the City of Syracuse were realigned and some beat numbers were updated as part of the redistricting project. These changes are reflected on this CompStat presentation.

Part I Offense Comparison - City Wide

PART I INCIDENT	Jan 1 - Dec 14 2020 v 2019 - with 5-year avg.							
	TOTAL	2020 v 2019	Last 5 Years	2020 by Division				
	2020	2019	% change	Avg.	% change	North	Southeast	Southwest
Homicide	28	19	47%	22.6	24%	7	7	14
Rape	85	98	-13%	91.4	-7%	40	14	24
Robbery	212	262	-19%	304.4	-30%	99	51	61
Aggravated Assault	884	763	16%	660.4	34%	365	168	341
Violent Crime	1209	1142	6%	1078.8	12%	511	240	440
Burglary/B & E	1020	822	24%	975.0	5%	389	387	242
Larceny/Theft	2456	3067	-20%	3166.4	-22%	1204	788	436
Stolen Vehicle	471	533	-12%	412.2	14%	252	110	107
Property Crime	3947	4422	-11%	4553.6	-13%	1845	1285	785
Part I Crime TOTAL	5156	5564	-7%	5632.4	-8%	2356	1525	1225

1. Represents a comparison between the current year and prior year for each category of incident.

2. Represents the percentage change vs. prior year. **Red** indicates an increase in the current year, **blue** represents a decrease.

3. The City is divided into three districts (North, Southeast, and Southwest) and further broken down into 22 territories.

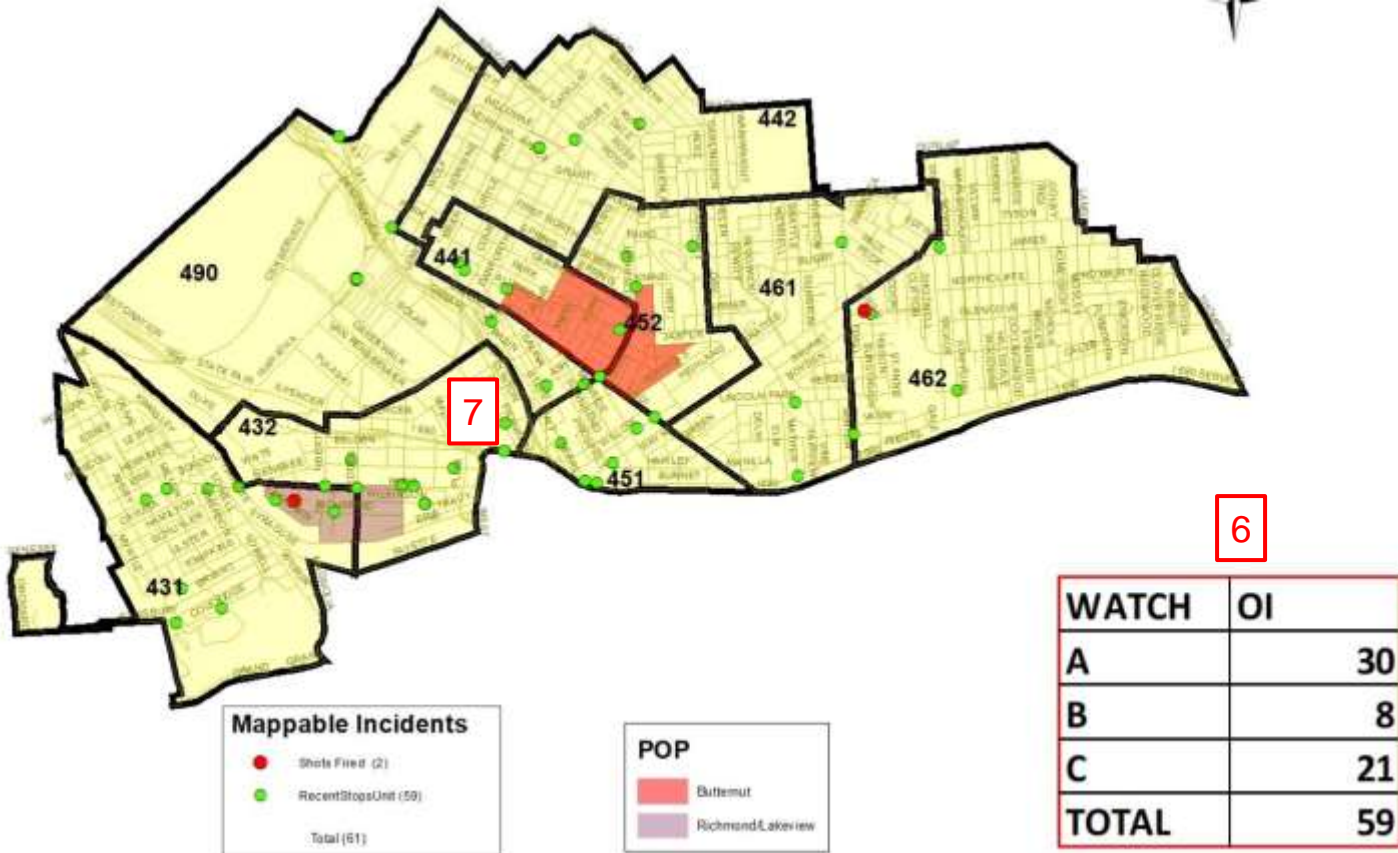
Part I Offense Comparison - Southeast District

Jan 1 - Dec 14 2020 v 2019 - with 5-year avg.

PART I INCIDENT	Southeast		2020 v 2019	Last 5 Years		YTD 2020 - BY DISTRICT					
	2020	2019		Avg.	% change	521	522	531	532	541	542
Homicide	7	5	40%	4.6	52%	0	2	4	0	0	1
Rape	14	25	-44%	26.2	-47%	3	1	5	1	3	1
Robbery	51	44	16%	73.2	-30%	14	10	9	1	7	10
Aggravated Assault	168	165	2%	150.8	11%	28	14	38	11	47	47
Violent Crime	240	239	0%	254.8	-6%	45	27	56	13	59	59
Burglary	387	231	68%	313.0	24%	33	165	33	27	72	57
Larceny	788	1059	-26%	1157.4	-32%	104	213	72	120	163	116
Stolen Vehicle	110	138	-20%	114.4	-4%	8	12	29	15	7	39
Property Crime	1285	1428	-10%	1584.8	-19%	145	390	134	162	242	212
TOTAL	1525	1667	-9%	1839.6	-17%	190	417	190	175	282	271

4. The territories within each district are labeled by 400's (North District), 500's (Southeast District), or 600's (Southwest District).

5. The overall incident numbers are broken down by district and then by each territory with a district. The territory within each district with the highest number of incidents for each category is highlighted in a red background.



6. Patrol officers work in three shifts or “Watches” throughout the day. Watch times are staggered to ensure continuous coverage throughout the day. Watches run as follows:

- **A Watch shifts start at 10 or 11 PM and end at 6 or 7 AM**
- **B Watch shifts start at 6 or 7 AM and end at 2 or 3 PM**
- **C Watch shifts start at 2 or 3 PM and end at 10 or 11 PM**

7. The highlighted red and purple regions are POP areas. POP areas are geographical regions in the city that are identified, through analysis, as having historically high gun crime over a 5-year period.

Part I Offense Comparison - City Wide

Jan 1 - August 1 2022 v 2021 - with 5-year avg.

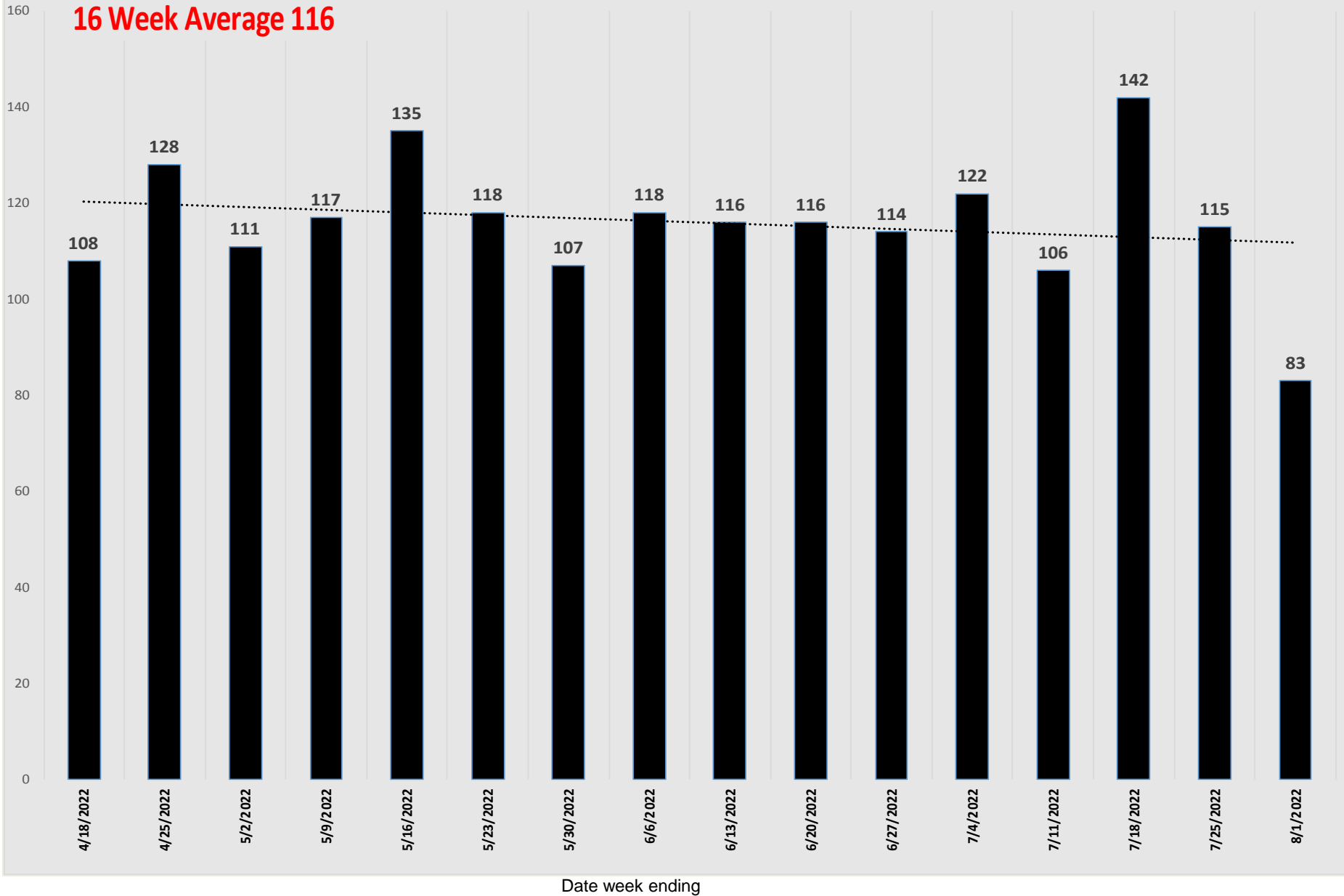
PART I INCIDENT	TOTAL		2022 v 2021	Last 5 Years		2022 by District		
	2022	2021	% change	Avg.	% change	North	Southeast	Southwest
Homicide	11	13	-15%	14.4	-24%	2	3	6
Rape	37	27	37%	50.6	-27%	12	13	10
Robbery	169	143	18%	144.0	17%	79	48	41
Aggravated Assault	584	575	2%	465.6	25%	239	111	232
Violent Crime	801	758	6%	674.6	19%	332	175	289
Burglary/B & E	662	456	45%	509.8	30%	346	208	106
Larceny/Theft	1449	1310	11%	1617.0	-10%	627	550	255
Stolen Vehicle	345	271	27%	265.6	30%	171	106	66
Property Crime	2456	2037	21%	2392.4	3%	1144	864	427
Part I Crime TOTAL	3257	2795	17%	3067.0	6%	1476	1039	716
Percentage of Total Crime YTD - by District						45.32%	31.90%	21.98%
Calls for Service TOTAL	33949	34614	-1.92%	28241.8	20%	16012	8872	9065
Percentage of Total Calls for Service YTD - by District						47.16%	26.13%	26.70%
2020 Census - Percentage of Population by Districts						41.57%	36.87%	21.56%

-The Part I offense figures are based on offenses reported to SPD and are retrieved from the department's Records Management System. The figures may include some offenses that may be reclassified after further investigation.

-Calls for service figures are filtered to reflect only dispatched calls. Every effort was made to exclude those calls that were cancelled or withdrawn prior to being dispatched. A percentage of calls cannot be accurately assigned to an SPD district due to 'un-mappable' addresses, i.e. highways. Additionally, 2015 and 2016 address data contain a slightly higher percentage of 'un-mappable' addresses.

City Wide Total Part I Offenses - Previous 16 Weeks

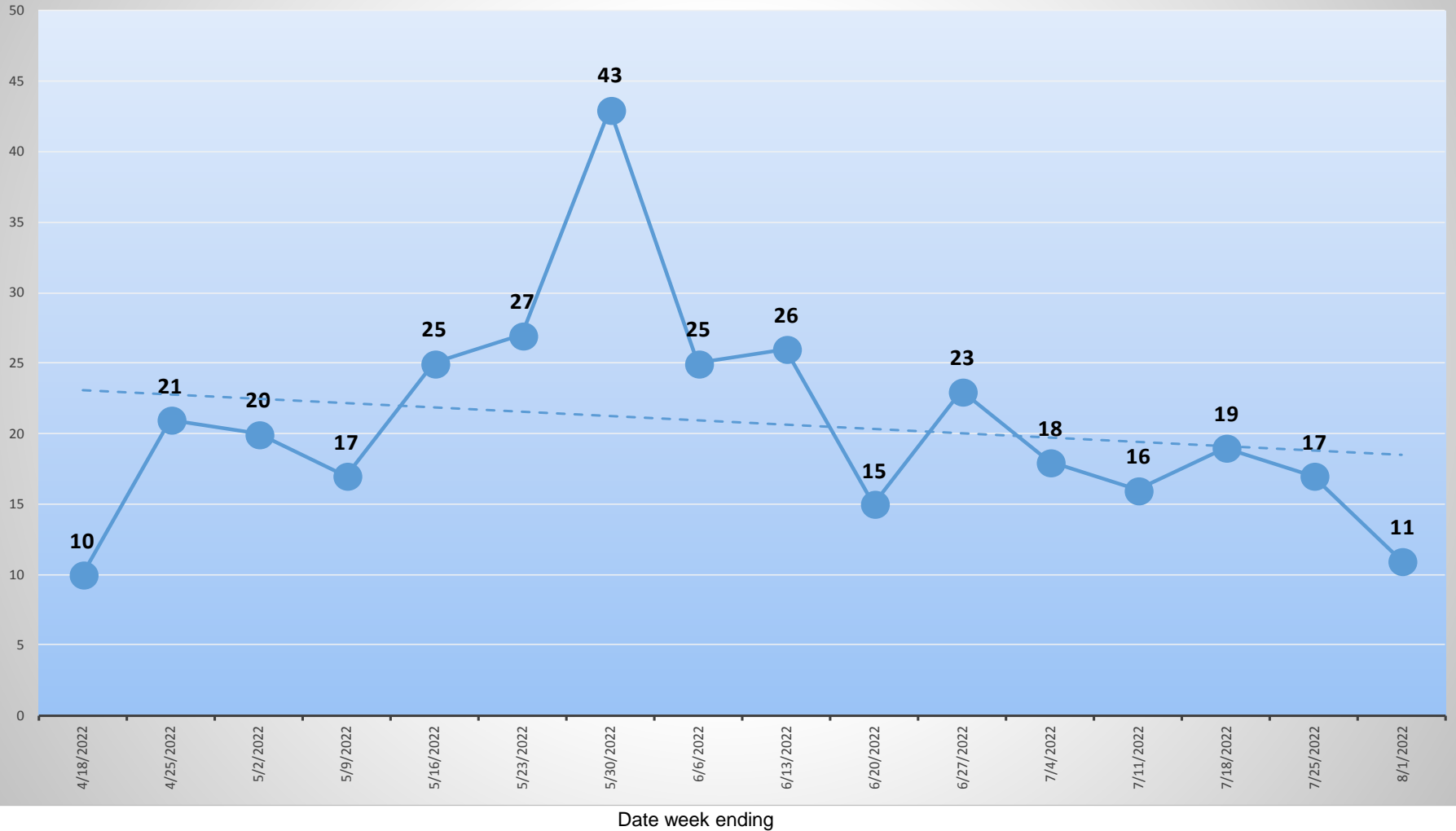
16 Week Average 116



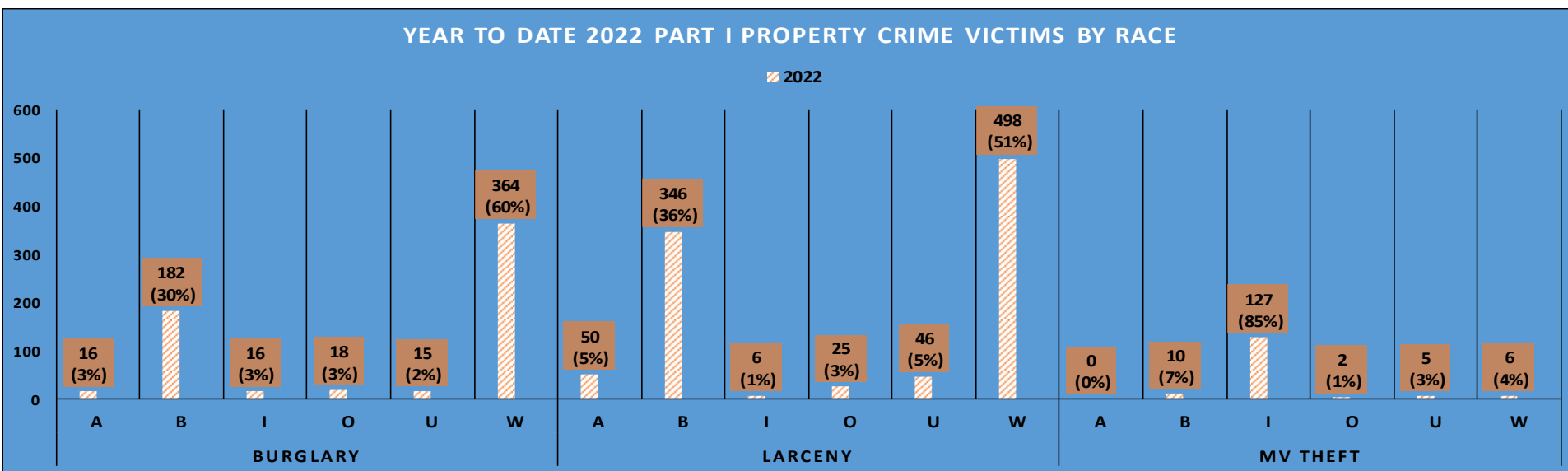
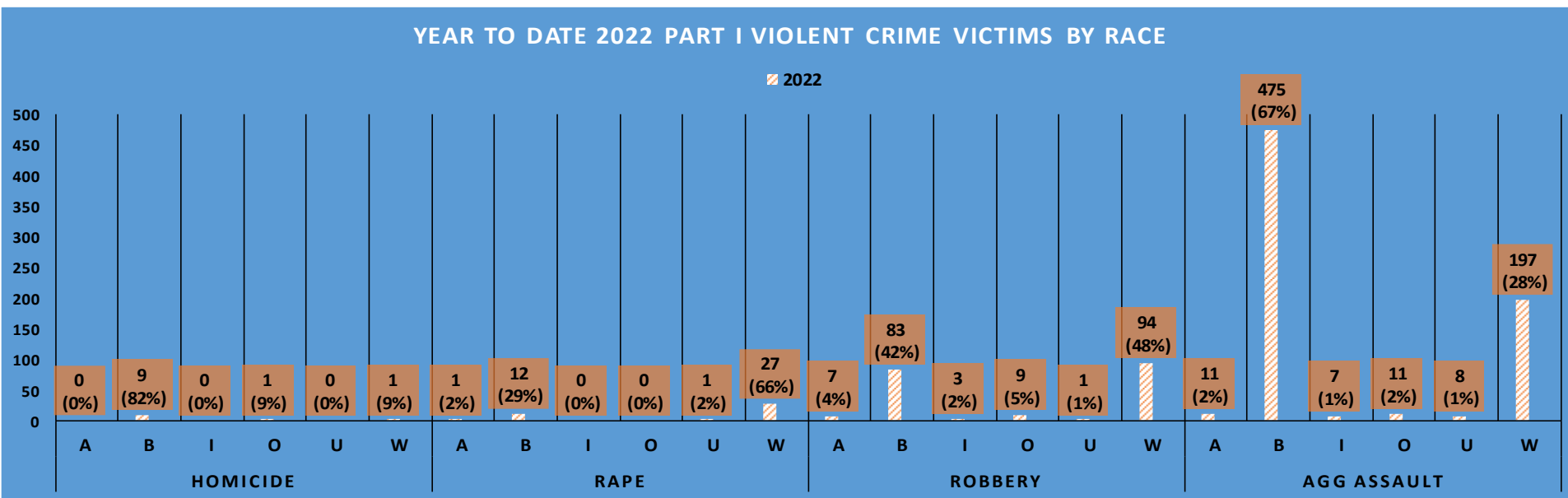
City Wide Previous 16 Weeks – Shots Fired Incidents*

*Shots fired, Shots fired with injury incidents, and Homicide by Gun

16 Week Average 21

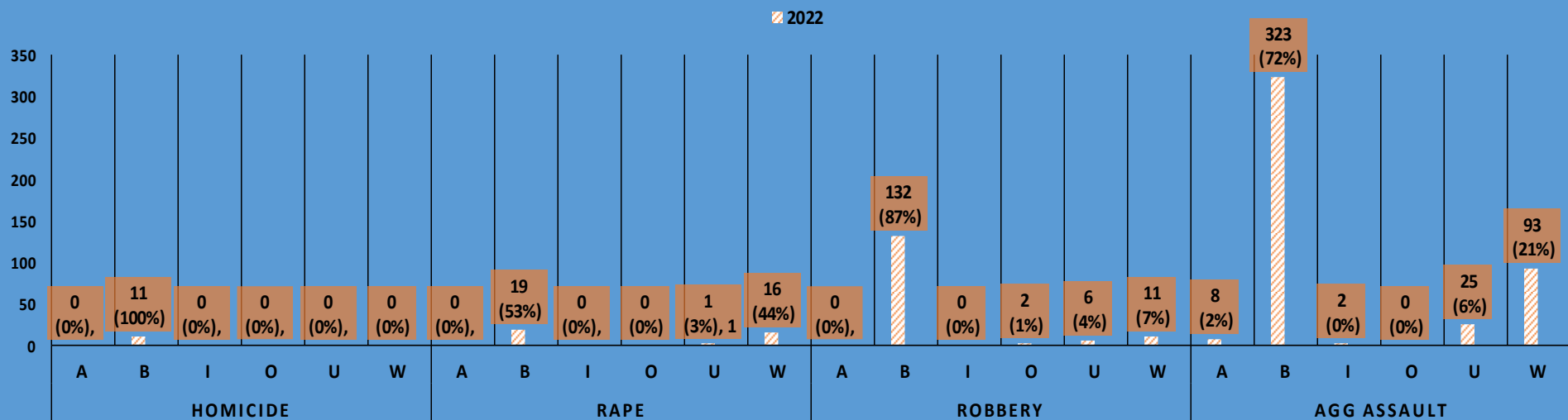


Victim data is collected from SPD reports where a victim has been noted with race information.

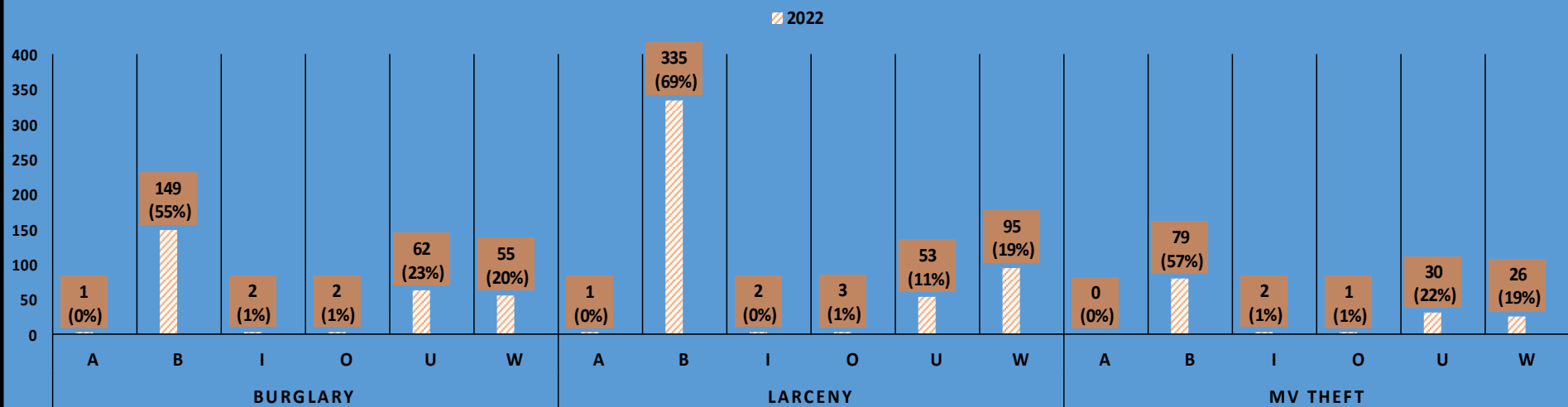


Suspect data is collected from SPD reports where a suspect has been noted with race information. Suspect data does not indicate an arrest has been made.

YEAR TO DATE 2022 PART I VIOLENT CRIME SUSPECTS BY RACE



YEAR TO DATE PART 2022 I PROPERTY CRIME SUSPECTS BY RACE



Part I Offense Comparison - North District

Jan 1 - August 1 2022 v 2021 - with 5-year avg.

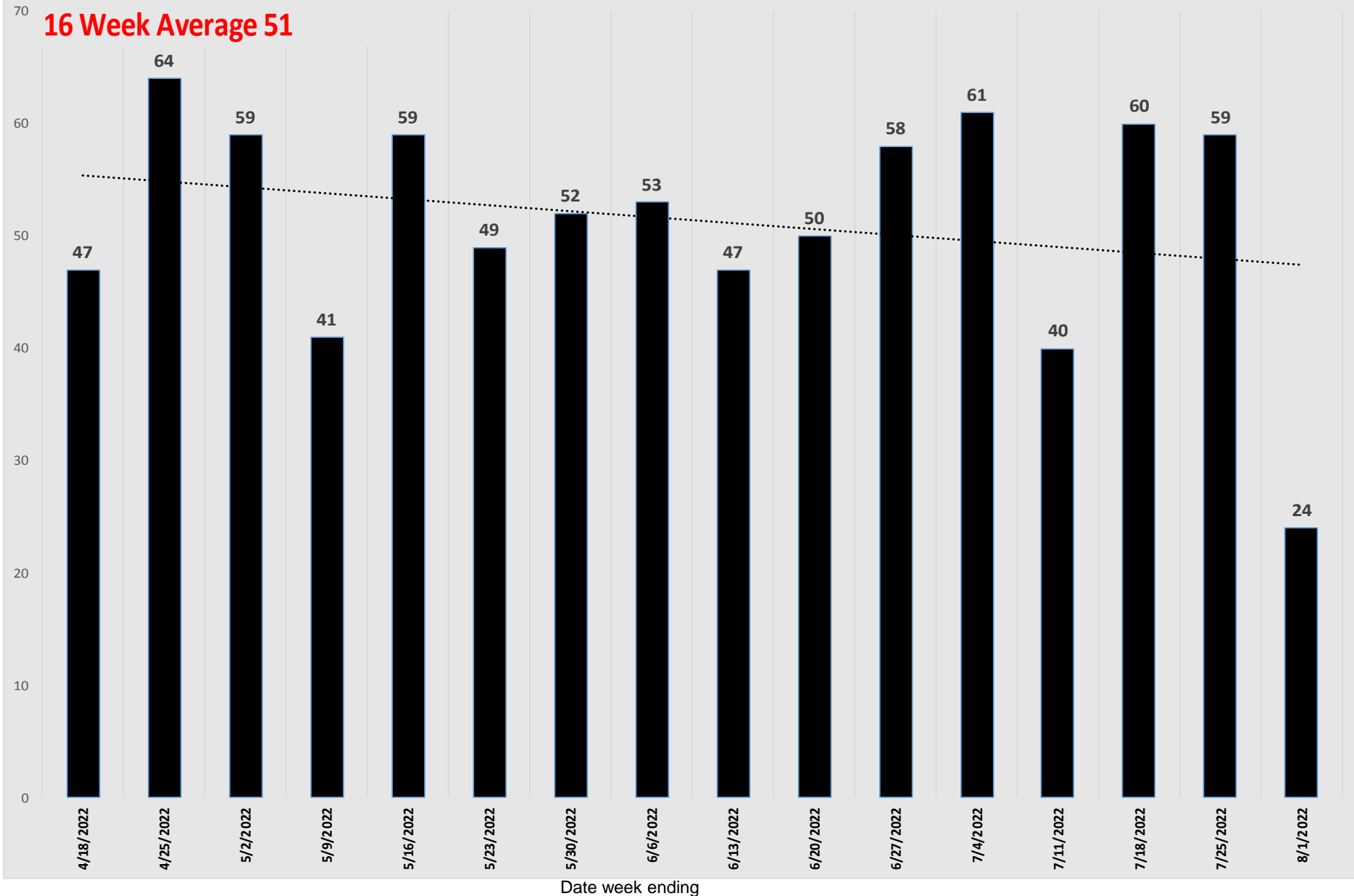
PART I INCIDENT	NORTH		2022 v 2021	Last 5 Years		YTD 2022 - BY DISTRICT								
	2022	2021	% change	Avg.	% change	431	432	441	442	451	452	461	462	490
Homicide	2	5	-60%	3.4	-41%	0	0	1	0	0	0	0	0	1
Rape	12	12	0%	22.6	-47%	0	0	2	2	1	2	2	2	1
Robbery	79	69	14%	70.0	13%	6	3	11	10	10	18	8	6	7
Aggravated Assault	239	247	-3%	183.4	30%	27	9	43	30	26	42	26	18	18
Violent Crime	332	333	0%	279.4	19%	33	12	57	42	37	62	36	26	27
Burglary	346	236	47%	222.4	56%	32	25	37	34	39	23	44	59	53
Larceny	627	615	2%	789.4	-21%	58	65	46	89	41	44	50	63	171
Stolen Vehicle	171	121	41%	125.8	36%	19	17	14	23	17	22	22	21	16
Property Crime	1144	972	18%	1137.6	1%	109	107	97	146	97	89	116	143	240
TOTAL	1476	1305	13%	1417.0	4%	142	119	154	188	134	151	152	169	267

These figures are based on offenses reported to SPD and are retrieved from the Department's Records Management System.

The figures may include some offenses that may be reclassified after further investigation.

North District Total Part I Offenses - Previous 16 Weeks

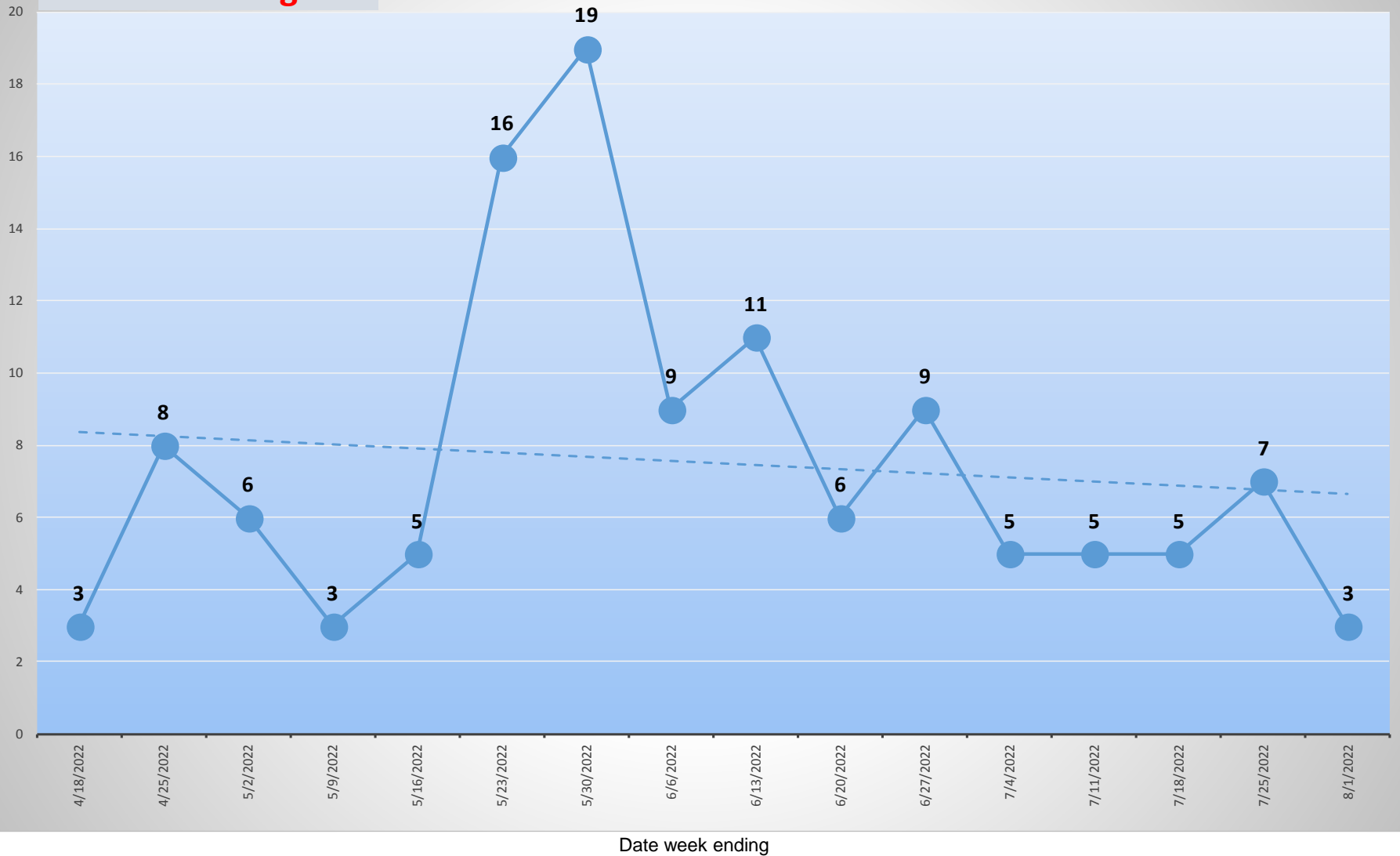
16 Week Average 51



North District Previous 16 Weeks – Shots Fired Incidents*

*Shots fired, Shots fired with injury incidents, and Homicide by Gun

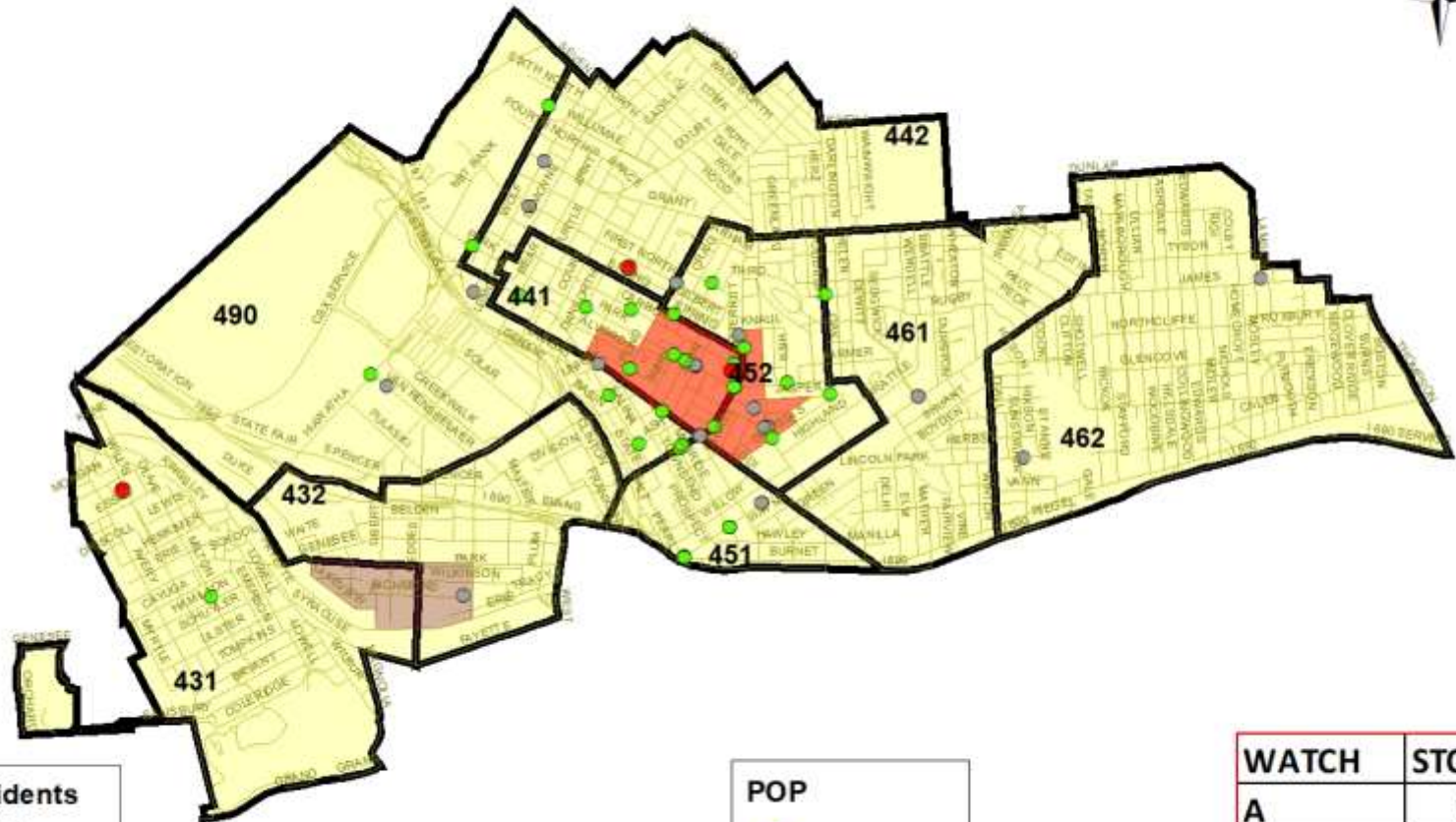
16 Week Average 8



North

Officer-Initiated Stops With Shots Fired Calls

Jul 26 - Aug 01, 2022



Mappable Incidents

- Shots Fired (3)
- RecentStopsUnit (29)
- PropertyChecks (33)

Total (65)

POP

- RecentStopsUnit
- PropertyChecks

- Butternut
- Richmond/Lakeview

WATCH	STOP	PCHK
A	7	5
B	8	2
C	14	26
TOTAL	29	33

8/3/2022

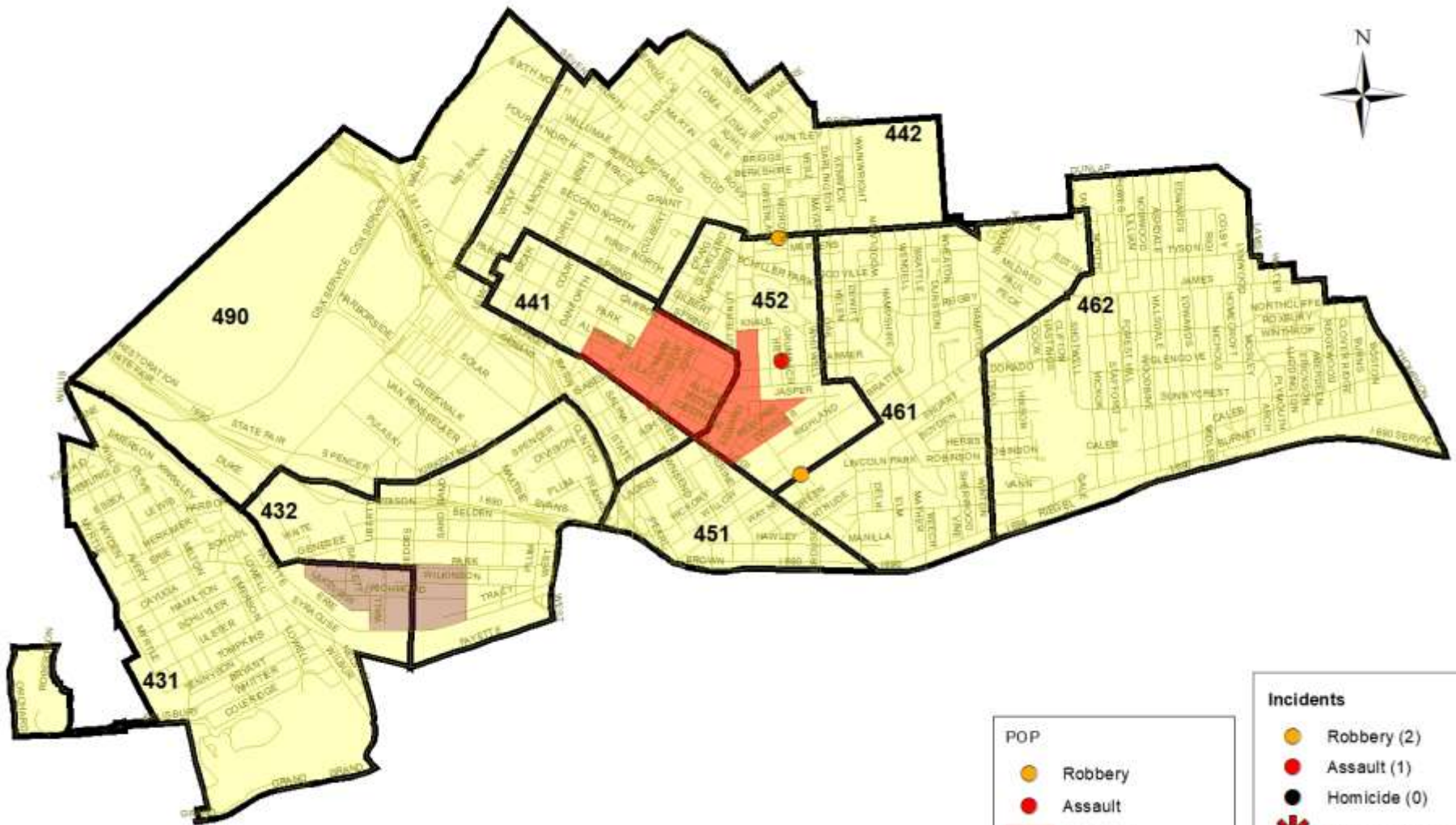
SPD COMPSTAT

14

North

VIOLENT CRIME

Jul 26 - Aug 01, 2022



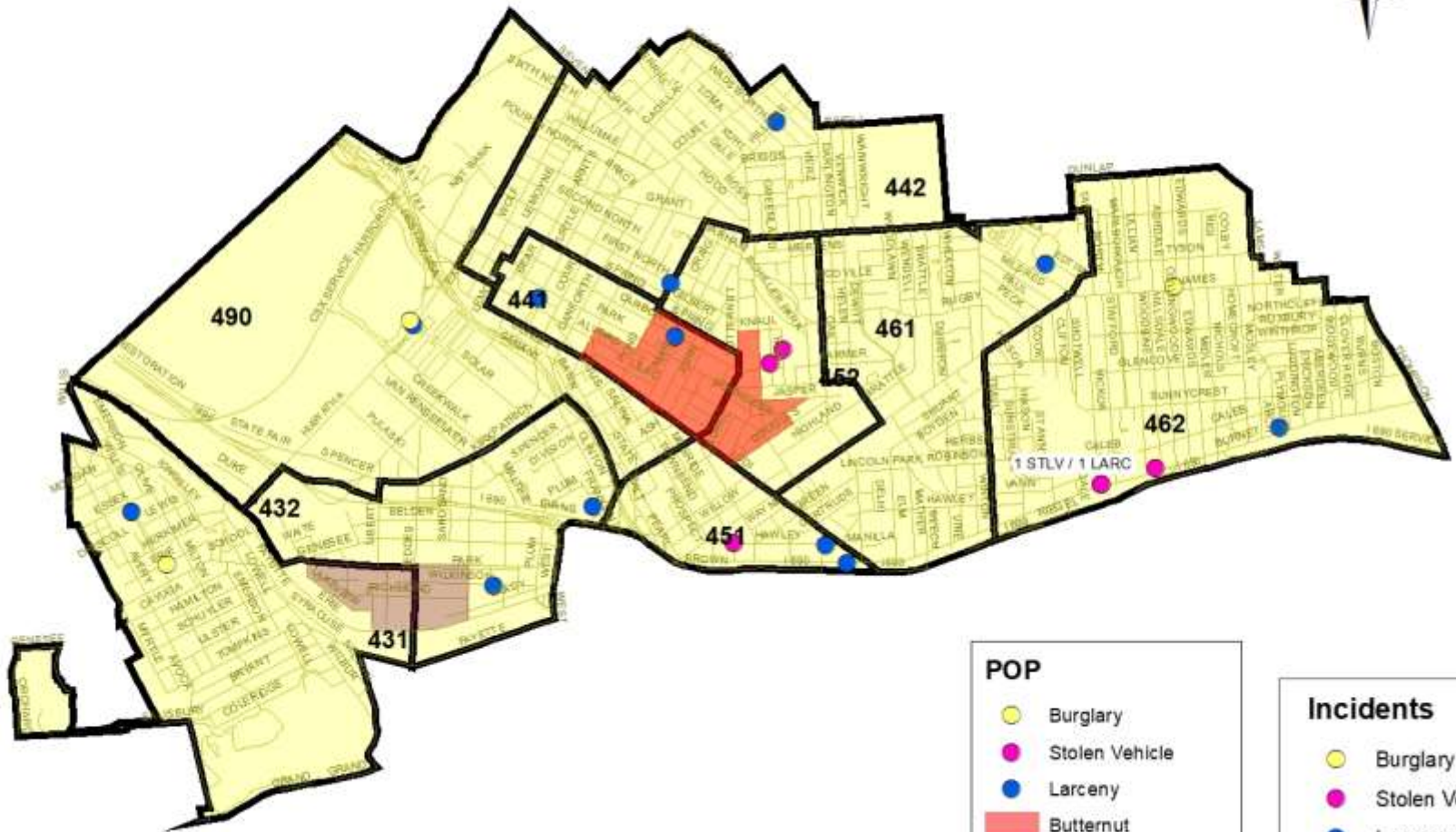
POP	
	Robbery
	Assault
	Butternut
	Richmond/Lakeview

Incidents	
	Robbery (2)
	Assault (1)
	Homicide (0)
	Shooting with Injury (0)
Total (3)	

North

PROPERTY CRIME

Jul 26 - Aug 01, 2022



Part I Offense Comparison - Southeast District

Jan 1 - August 1 2022 v 2021 - with 5-year avg.

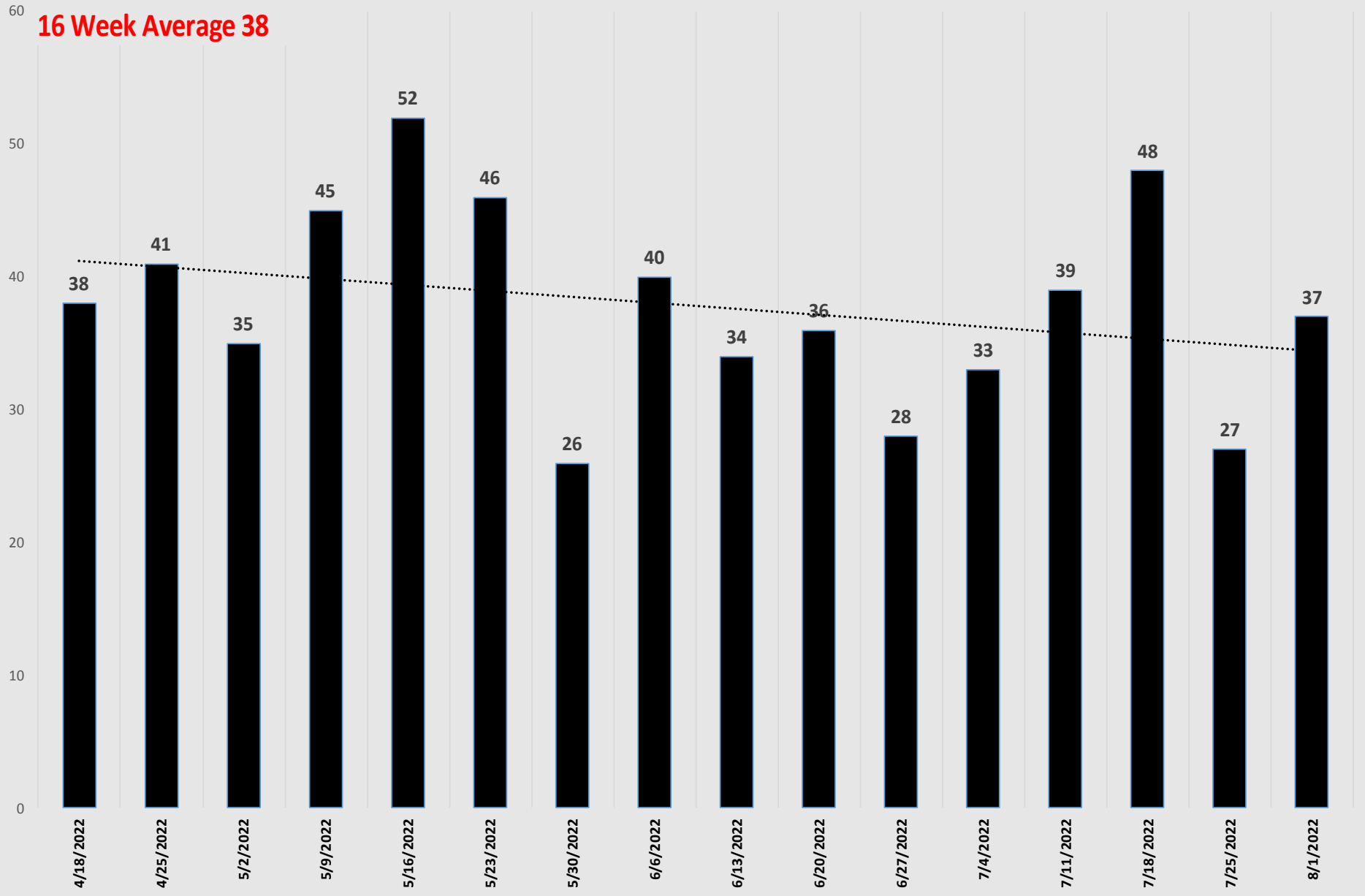
PART I INCIDENT	Southeast		2022 v 2021	Last 5 Years		YTD 2022 - BY DISTRICT					
	2022	2021	% change	Avg.	% change	521	522	531	532	541	542
Homicide	3	1	200%	2.6	15%	2	0	1	0	0	0
Rape	13	4	225%	11.2	16%	0	6	2	0	2	3
Robbery	48	27	78%	27.2	76%	8	6	2	4	13	15
Aggravated Assault	111	103	8%	95.4	16%	28	12	18	11	15	27
Violent Crime	175	135	30%	136.4	28%	38	24	23	15	30	45
Burglary	208	101	106%	154.2	35%	30	61	16	16	52	33
Larceny	550	402	37%	543.0	1%	104	145	47	51	90	113
Stolen Vehicle	106	81	31%	67.6	57%	21	20	21	5	17	22
Property Crime	864	584	48%	764.8	13%	155	226	84	72	159	168
TOTAL	1039	719	45%	901.2	15%	193	250	107	87	189	213

These figures are based on offenses reported to SPD and are retrieved from the Department's Records Management System.

The figures may include some offenses that may be reclassified after further investigation.

SE District Total Part I Offenses - Previous 16 Weeks

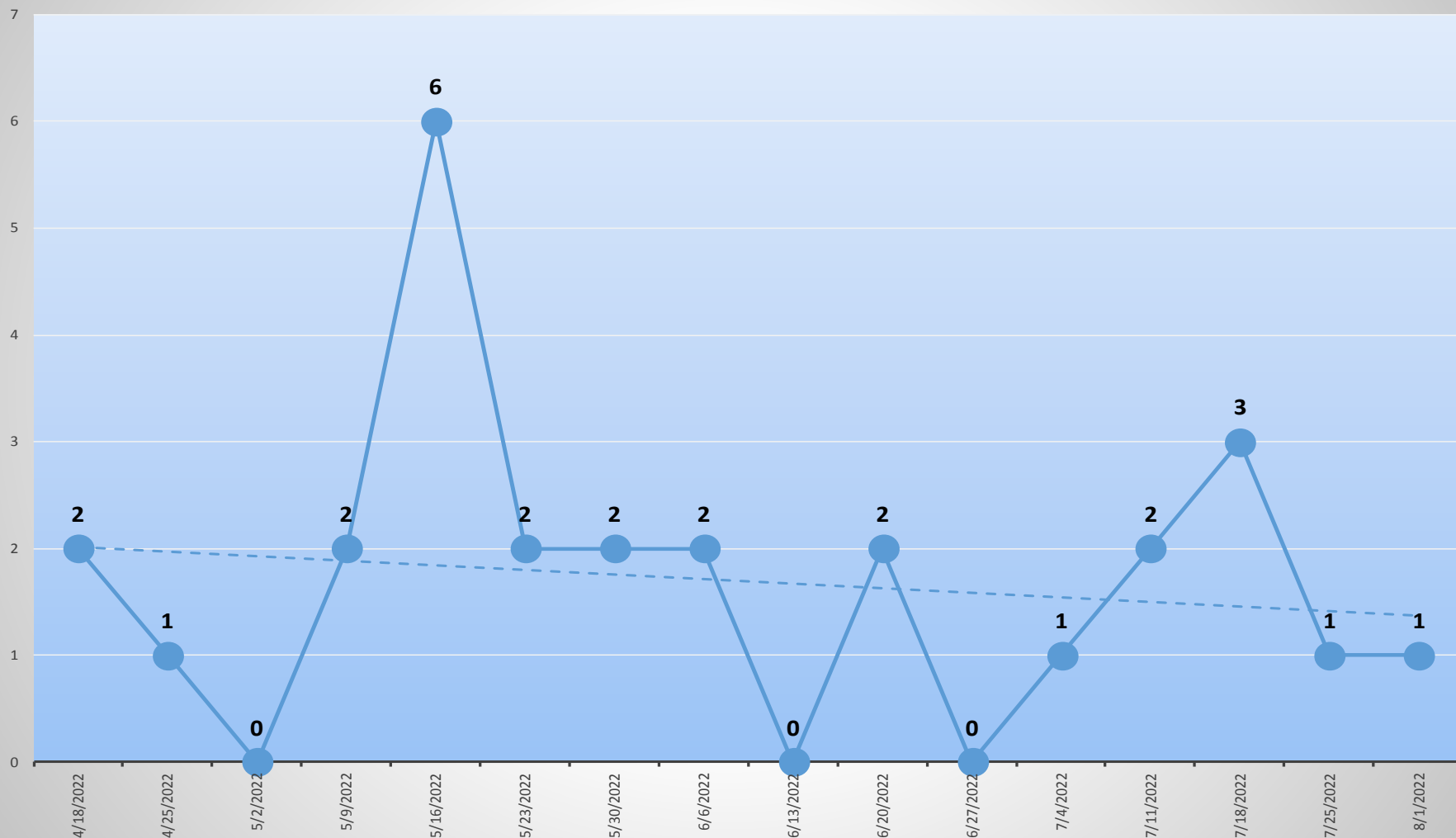
16 Week Average 38



Southeast District Previous 16 Weeks – Shots Fired Incidents*

*Shots fired, Shots fired with injury incidents, and Homicide by Gun

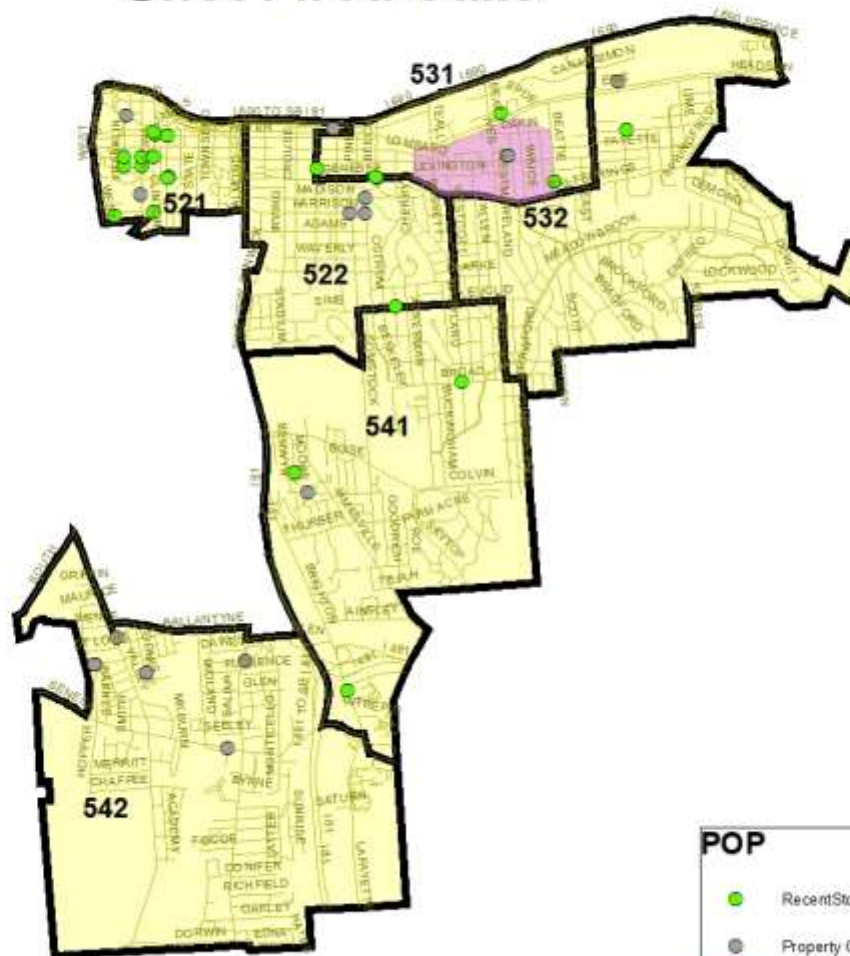
16 Week Average 2



Southeast

Officer-Initiated Stops With Shot Fired Calls

Jul 26 - Aug 01, 2022



Mappable Incidents

- Shots Fired (0)
- RecentStopsUnit (21)
- Property Checks (22)
- Total (43)

POP

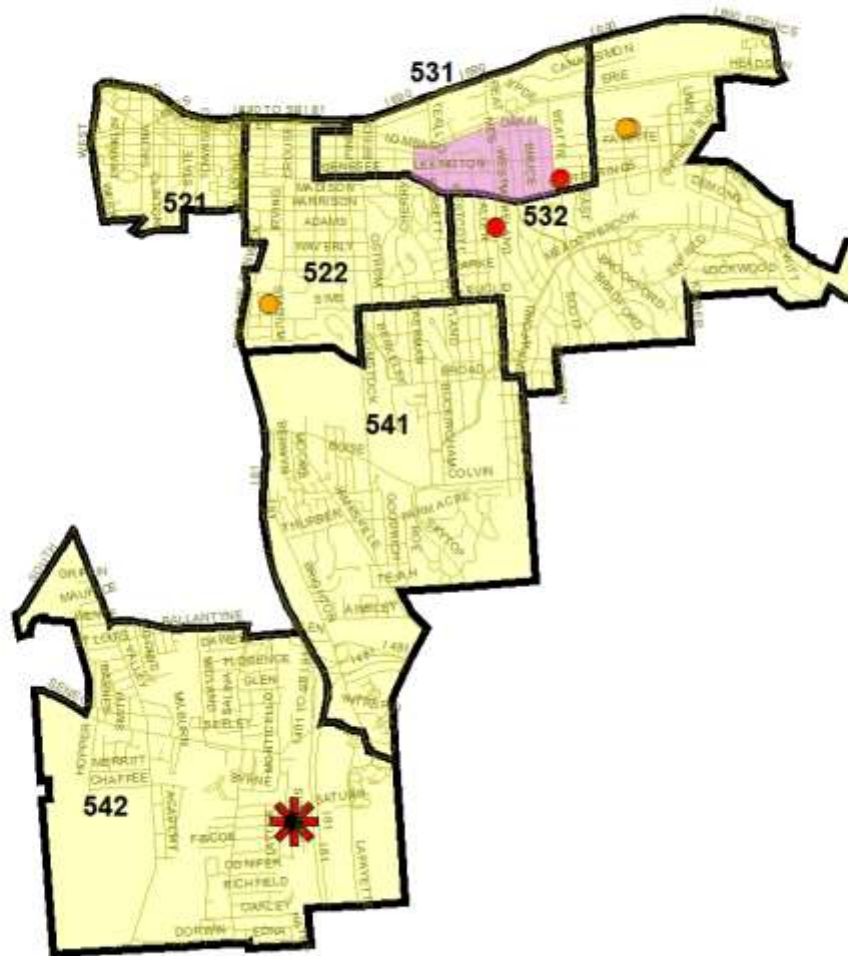
- RecentStopsUnit
- Property Checks
- Eastside

WATCH	STOP	PCHK
A	12	6
B	4	5
C	5	11
TOTAL	21	22

Southeast

VIOLENT CRIME

Jul 26 - Aug 01, 2022

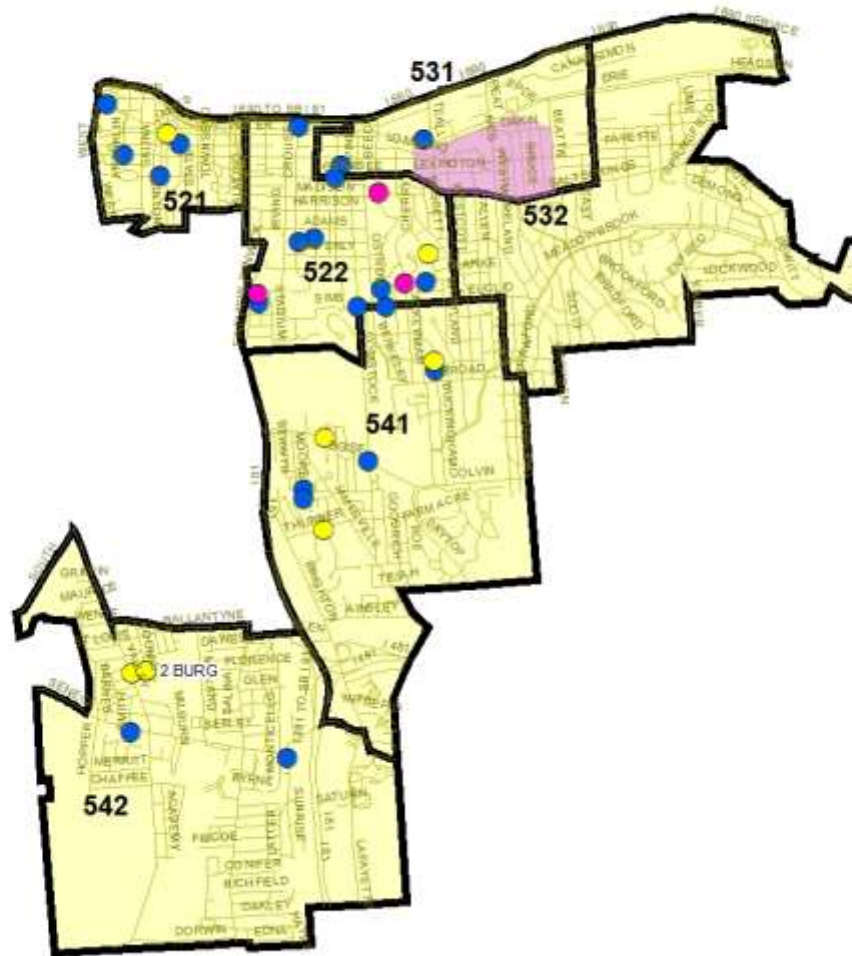


Incidents	
	Robbery (3)
	Assault (2)
	Homicide (0)
	Shooting with Injury (1)
Total (6)	

Southeast

PROPERTY CRIME

Jul 26 - Aug 01, 2022



POP

- Burglary
- Stolen Vehicle
- Larceny
- Eastside

Incidents

- Burglary (8)
- Stolen Vehicle (3)
- Larceny (21)
- Total (32)**

8/3/2022

SPD COMPSTAT

22

Part I Offense Comparison - Southwest District

Jan 1 - August 1 2022 v 2021 - with 5-year avg.

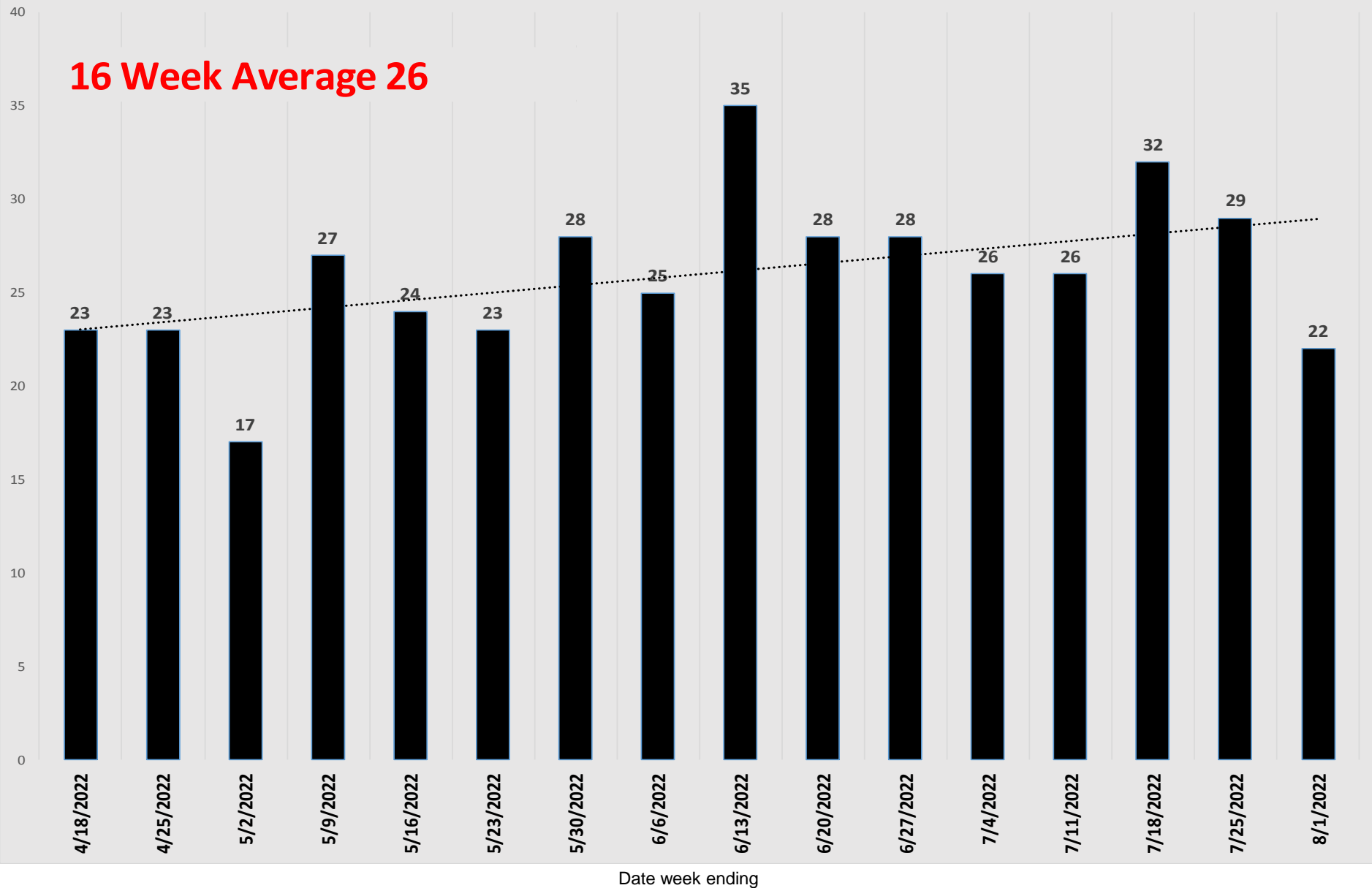
PART I INCIDENT	Southwest		2022 v 2021	Last 5 Years		YTD 2022 - BY DISTRICT						
	2022	2021		Avg.	% change	631	632	641	642	651	652	663
Homicide	6	7	-14%	8.4	-29%	1	0	1	1	2	1	0
Rape	10	10	0%	14.6	-32%	2	1	2	1	2	1	1
Robbery	41	45	-9%	41.6	-1%	6	5	2	3	9	11	5
Aggravated Assault	232	223	4%	175.2	32%	32	32	25	18	44	44	37
Violent Crime	289	285	1%	239.8	21%	41	38	30	23	57	57	43
Burglary	106	117	-9%	132.0	-20%	21	11	18	10	17	9	20
Larceny	255	278	-8%	271.0	-6%	27	35	39	31	37	45	41
Stolen Vehicle	66	57	16%	64.8	2%	13	8	9	6	13	9	8
Property Crime	427	452	-6%	467.8	-9%	61	54	66	47	67	63	69
TOTAL	716	737	-3%	707.6	1%	102	92	96	70	124	120	112

These figures are based on offenses reported to SPD and are retrieved from the Department's Records Management System.

The figures may include some offenses that may be reclassified after further investigation.

SW District Total Part I Offenses - Previous 16 Weeks

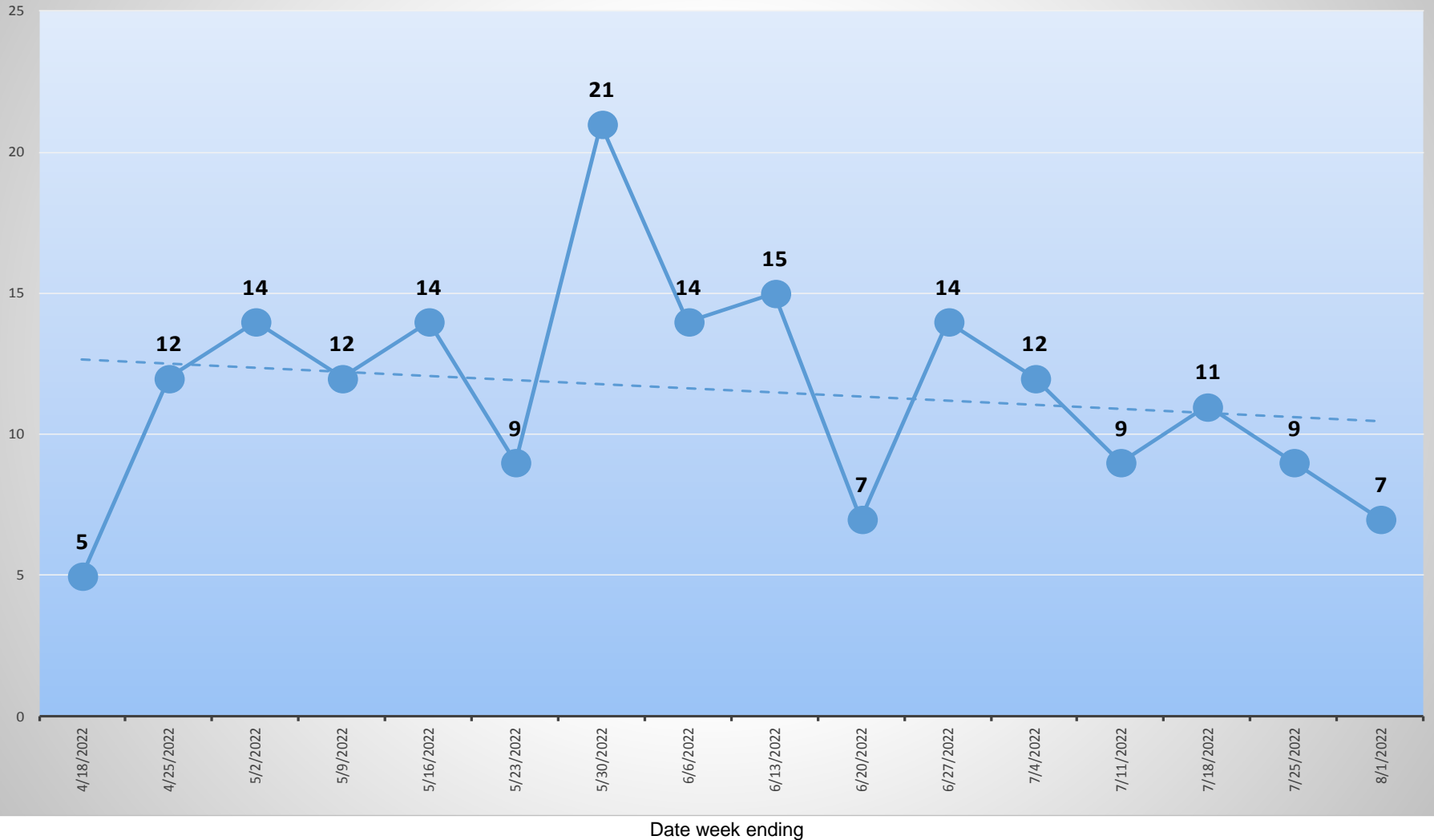
16 Week Average 26



Southwest District Previous 16 Weeks – Shots Fired Incidents*

*Shots fired and Shots fired with injury incidents

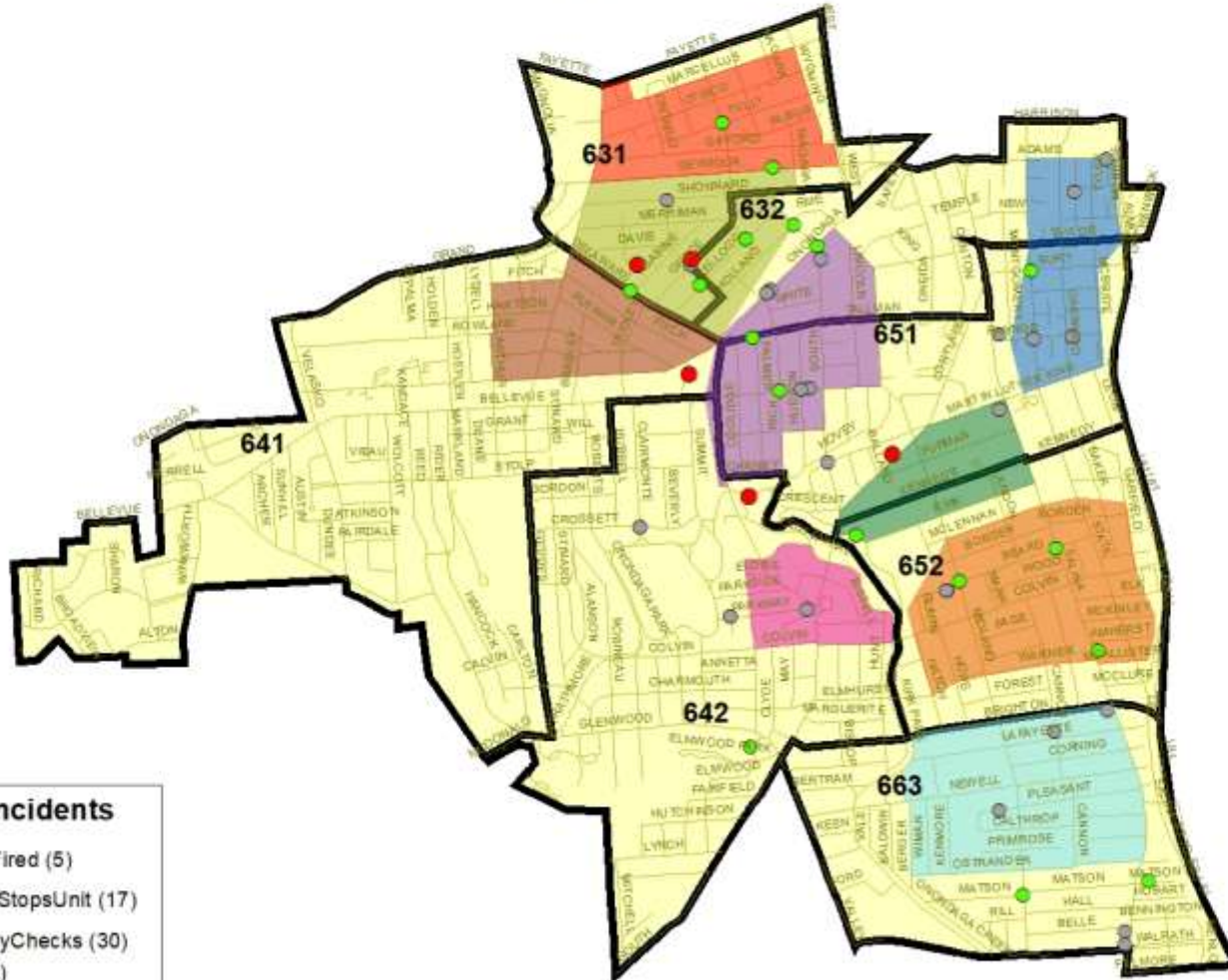
16 Week Average 12



Southwest

Officer-Initiated Stops with Shot Fired Calls

Jul 26 - Aug 01, 2022



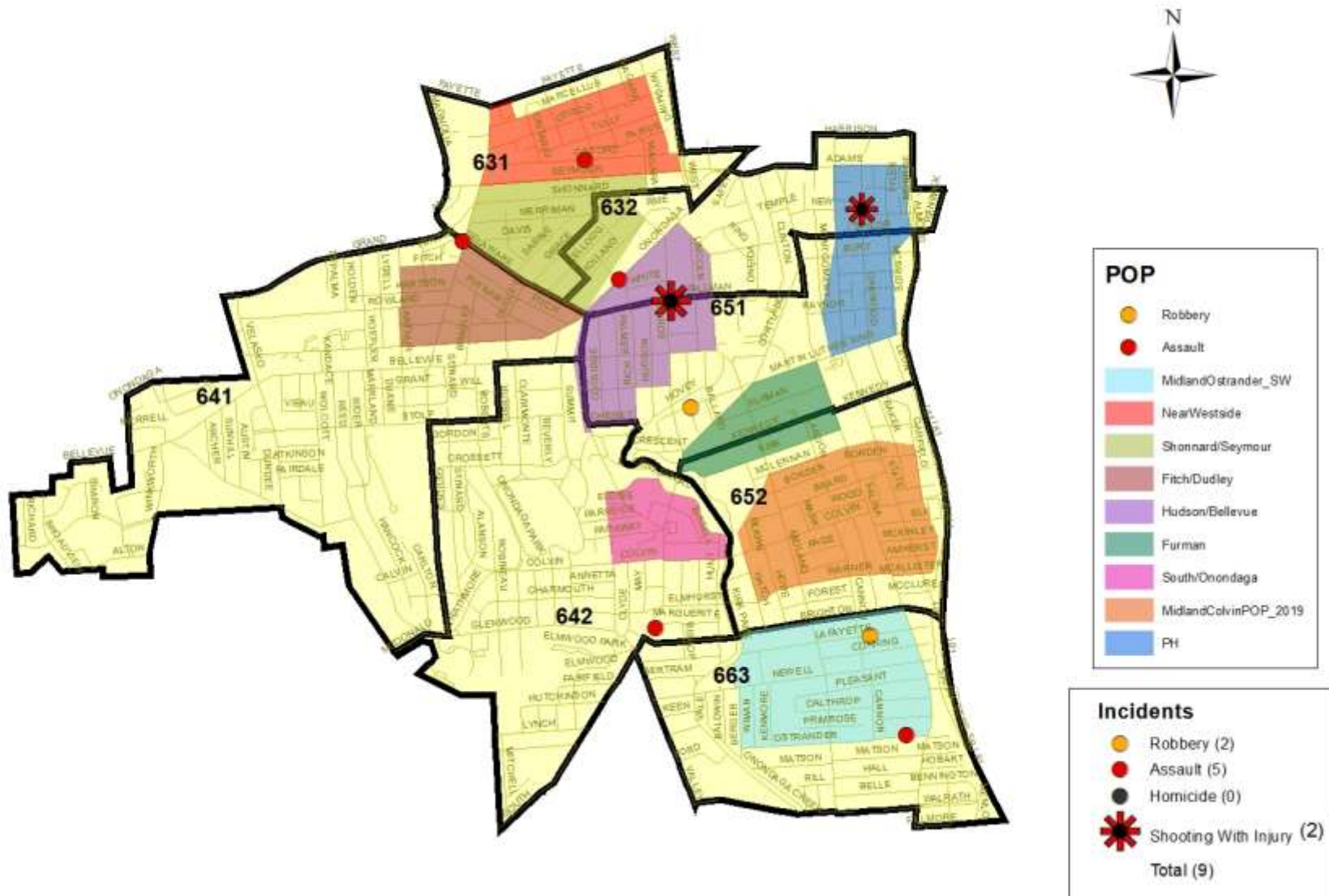
POP

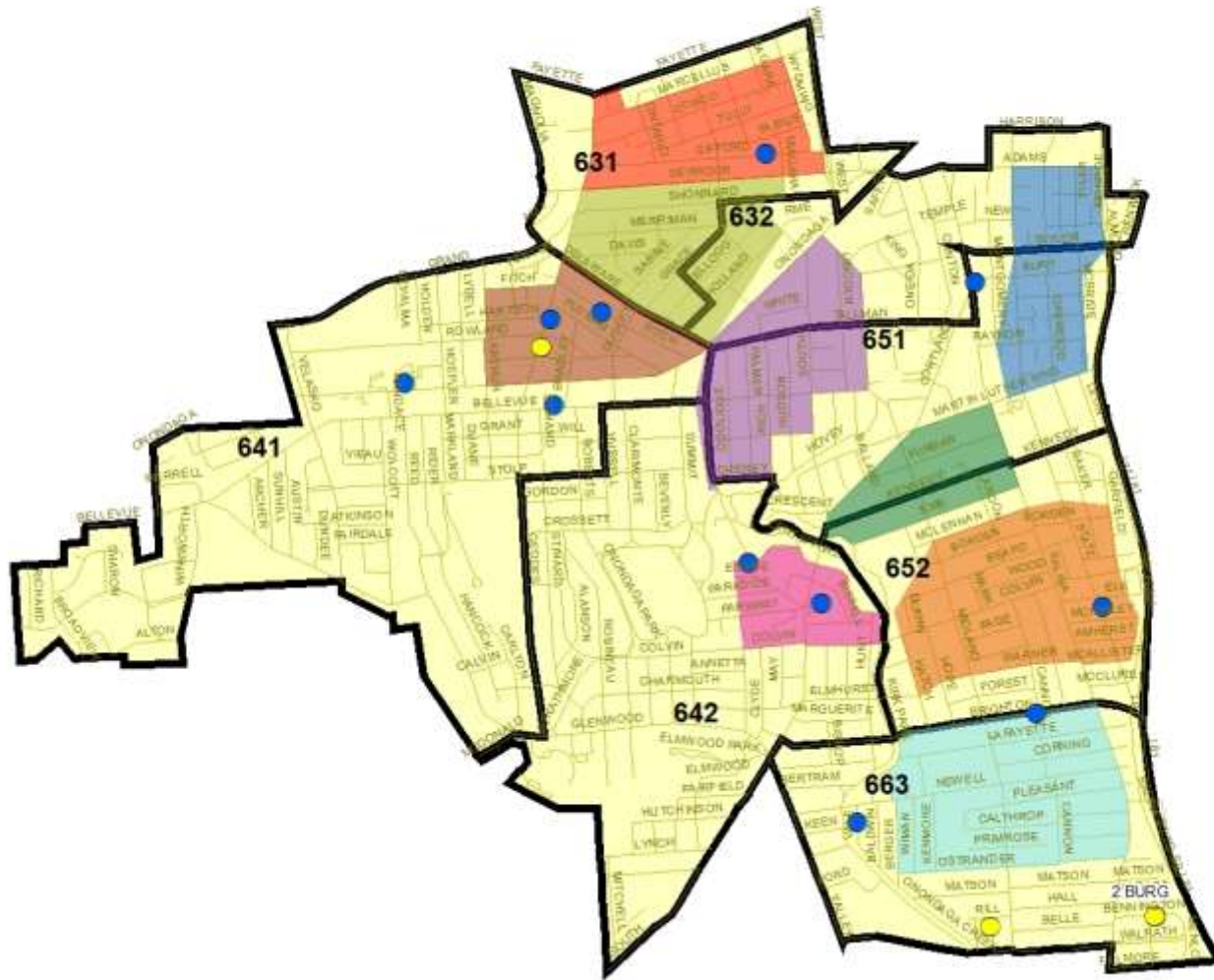
- RecentStopsUnit
- PropertyChecks
- MidlandOstrander_SW
- NearWestside
- Shonnard/Seymour
- Fitch/Dudley
- Hudson/BelleVue
- Furman
- South/Onondaga
- MidlandColvinPOP_2019
- PH

Mapable Incidents

- Shots Fired (5)
- RecentStopsUnit (17)
- PropertyChecks (30)
- Total (52)**

WATCH	STOP	PCHK
A	13	18
B	1	5
C	3	7
TOTAL	17	30





POP

- Burglary
- Stolen Vehicle
- Larceny
- MidlandOstrander_SW
- NearWestside
- Shonnard/Seymour
- Fitch/Dudley
- Hudson/Bellevue
- Furman
- SouthOnondaga
- MidlandColvinPOP_2019
- PH

Incidents

- Burglary (4)
- Stolen Vehicle (0)
- Larceny (11)
- Total (15)**

Weekly Compstat Report

7/26/2022 - 8/1/2022



NORTH SHOT FIRED Incidents

Crime	Beat	Address	DR #	Date/Time Range			
SHOT	441	112 Oberst St	22404363	7/28/2022	0117	7/28/2022	0117
Notes	SST activation for (7) rounds. (9) 9mm casings located at 115 Oberst St and 11 Oberst St was struck. Suspect vehicle is a white Chrysler or Dodge minivan that shot at 111 Oberst St. Likely target was Trevion Davis (1/15/07) who lives at 111 Oberst St.						
SHOT	442	711 Kirkpatrick St	22408619	7/30/2022	2326	7/30/2022	2326
Notes	SST Notification for (1) shot fired. No scene located.						

NORTH Violent Crime Incidents

If there is no assault offense listed, a shooting with injury will be listed as a SHOI Crime Type

Agency	Crime	Beat	Address	DR #	Date/Time Range			
01	Assault	452	0214 GRUMBACH AV	22407673	7/30/2022	0755	- 7/30/2022	0801
Notes								
01	Robbery	452	1713 GRANT BLVD	22402315	7/26/2022	1747	- 7/26/2022	1748
Notes DOMESTIC/ Apt# 2/ VI Patricia Kolbasook (9/29/87-WF) stated her boyfriend AR Lawrence Holbdy (1/21/93-BM) was hanging out with her when he got mad because she wouldn't buy him alcohol. VI ran inside the residence and locked her door when Holbdy forced entry and physically assaulted her. Holbdy forcefully stole the VI's purse from her shoulder which contained her wallet and \$20 in cash. Holbdy stated "we are going upstairs to get your money and we are leaving. If you run you are going to regret it." VI was able to escape to call police when Holbdy was located at his residence of 268 Dale St. Holbdy was C-12 for ROBB 3rd & CMIS 4th.								
01	Robbery	452	0915 JAMES ST	22405957	7/29/2022	0131	7/29/2022	0131
Notes ROBB// Ricky Shoemaker (9/20/60) stated AR Joseph White (2/14/86, 122 Dickerson St, LEVEL 1, ARMED) was banging on his door, and when he opened it White pushed his way into the apartment and demanded money from Shoemaker. Shoemaker stated the argument made him scared so he called 911, which was when White pinned him down, punched him in the face and took his phone. Police arrived shortly after.// White C-12 for ROBB 3rd, BURG 2nd, CMIS 4th, & HARR 2nd.								

NORTH Property Crime Incidents

Agency	Crime	Beat	Address	DR #	Date/Time Range			
01	Burglary	462	2827 JAMES ST	22404859	7/28/2022	1000	- 7/28/2022	1040
Location Type:		Other Business Office		Larceny Type: From Building				
Notes	COMMERCIAL: Khalif Transportation, Suite 219/ SU kicked in the front door and stole \$4,000 in cash from VI Saharo Khalif(7/5/93-IF). VI believes the SU involved followed her from the bank after she took the money out and left it in the business while leaving to get Dunkin Donuts. VI stated her driver Mahamed Omar took her to the bank, but was adamant it couldn't have been him involved. Carlos Hernandez (5/11/89) was working in Suite 215 and reported hearing (2) loud bangs in the hallway around 1000hrs. ET 591B processed the scene.							
01	Burglary	431	0215 ERIE ST	22409383	7/31/2022	0209	- 7/31/2022	0238
Location Type:		Multiple Dwelling		Larceny Type: From Building				
Notes	Surveillance showed an unknown SU steal (6) pairs of Nike Jordan sneakers, misc. jewelry (rings, necklaces, earrings), and a Vizio sound bar from VI Latasha Salaam (7/1/85-BF) while she was away from her residence. SU entered via a rear window/door without force. ET 591C processed the scene.							
01	Burglary	490	0006 DESTINY USA DR	22410782	8/1/2022	1358	- 8/1/2022	1358
Location Type:		Shopping Mall		Larceny Type: Shoplifting				
Notes	OCCUPIED/ COMMERCIAL: Macy's/ Surveillance showed AR Zachary Westcott (10/6/96-WM, 333 Park St) enter during business hours, conceal clothing items in a reusable shopping bag, and attempt to exit without rendering payment for the merchandise. Westcott was previously trespassed from Macy's for life and C-12 for BURG 3rd & Petit Larceny.							
01	Larceny	432	0429 N FRANKLIN ST	22403105	7/26/2022	0358	- 7/26/2022	0358
Location Type:		Multiple Dwelling		Larceny Type: From Building				
Notes								
01	Larceny	441	0316 TURTLE ST	22401972	7/26/2022	1323	- 7/26/2022	1323
Location Type:		Multiple Dwelling		Larceny Type: N/A				
Notes								
01	Larceny	442	0700 FIRST NORTH ST	22403911	7/27/2022	1905	- 7/27/2022	1905
Location Type:		Grocery/Supermarket		Larceny Type: From Building				
Notes								
01	Larceny	462	2813 BURNET AV	22404504	7/27/2022	0832	- 7/28/2022	0501
Location Type:		Yard		Larceny Type: All Other				
Notes								
01	Larceny	461	0337 VILLAGE DR	22900504	7/20/2022	0950	7/28/2022	0605
Location Type:		Other Outside Location		Larceny Type: N/A				
Notes								
01	Larceny	451	0518 HAWLEY AV	22900483	4/21/2022	1220	- 7/28/2022	0549
Location Type:		Other Outside Location		Larceny Type: N/A				
Notes								
01	Larceny	432	0225 WILKINSON ST	22900496	7/23/2022	2230	- 7/28/2022	0558
Location Type:		Other Outside Location		Larceny Type: Of Bicycle				
Notes								
01	Larceny	451	0640 BURNET AV	22406469	4/29/2022	0000	- 7/29/2022	1315
Location Type:		Parking Lot		Larceny Type: All Other				
Notes								
01	Larceny	462	1701 BURNET AV	22407700	7/30/2022	0300	- 7/30/2022	0300
Location Type:		Parking Lot		Larceny Type: From Motor Vehicle				
Notes								
01	Larceny	442	0204 HARDING ST	22408135	7/29/2022	2000	- 7/30/2022	0915
Location Type:		Single Family Home		Larceny Type: From Motor Vehicle				
Notes								

NORTH Property Crime Incidents

Agency	Crime	Beat	Address	DR #	Date/Time Range			
01	Larceny	490	0001 DESTINY USA DR	22409856	7/31/2022	2239	- 7/31/2022	2239
Location Type: Parking Lot		Larceny Type: All Other						
Notes								
01	Larceny	441	0507 CARBON ST	22410359	8/1/2022	1028	- 8/1/2022	1028
Location Type: Multiple Dwelling		Larceny Type: All Other						
Notes								
01	Larceny	431	0915 WILLIS AV	22411014	8/1/2022	1715	- 8/1/2022	1715
Location Type: Multiple Dwelling		Larceny Type: From Building						
Notes								
01	Stolen Vehicle	451	0201 HAWLEY AV	22401595	7/25/2022	2100	- 7/26/2022	0846
Location Type: Multiple Dwelling		Larceny Type: Of Motor Vehicle						
Notes	VI stated her vehicle was stolen from her apartment back parking lot over night. Her father called her and told her he spotted her vehicle around Shop City with an unknown WM driving and an unknown BM in the passenger seat.							
01	Stolen Vehicle	462	1919 BURNET AV	22409379	7/10/2022	0100	7/27/2022	1200
Location Type: Parking Lot		Larceny Type: Of Motor Vehicle						
Notes	VI received a call from "JR" 202-658-9787 saying that they towed his vehicle and they need his credit card information but won't tell him where his vehicle is.							
01	Stolen Vehicle	452	0211 HIER AV	22403448	7/27/2022	0100	- 7/27/2022	1100
Location Type: Multiple Dwelling		Larceny Type: Of Motor Vehicle						
Notes	VI Ronald Zimmerman (5/8/66) stated he picked up a female to have sex with her, fell asleep and woke up realizing his vehicle was gone. VI was unknown what the females name was and barely knew what she looked like besides that she was BF with short hair							
01	Stolen Vehicle	462	1701 BURNET AV	22407670	7/30/2022	0300	- 7/30/2022	0300
Location Type: Parking Lot		Larceny Type: Of Motor Vehicle						
Notes								
01	Stolen Vehicle	452	0246 GRUMBACH AV	22408876	7/30/2022	2300	- 7/31/2022	0300
Location Type: Street		Larceny Type: Of Motor Vehicle						
Notes	VI Felesha Robinson stated Larry Freeman came over to see his child and Robinson fell asleep while he was there. When she woke up at approx 0300 on 7/31, Freeman and her vehicle and keys were gone. Vehicle was found two hours later near her residence, no prosecution desired.							

Weekly Compstat Report

7/26/2022 - 8/1/2022



SOUTHEAST Violent Crime Incidents

If there is no assault offense listed, a shooting with injury will be listed as a SHOI Crime Type

Agency	Crime	Beat	Address	DR #	Date/Time Range
01	SHOI	542	182 Thurlow Dr	22402253	7/26/2022 1648 - 7/26/2022 1648
Notes	VI Ramon Lankford (8/7/89) was shot multiple times by Phillip Jackson (12/2/81) in a dispute over Alexis Small (4/7/98). Small stated she was sitting in her vehicle parked next to Lankford's vehicle which he occupied when she observed Jackson's vehicle driving down the street and then Lankford was shot. Lankford's black Honda Accord NY KFD1316 had several bullet holes on the passenger's side. (4) 9mm casings located in the street. Jackson fled in the area in a silver Jeep Cherokee NJ Reg T30MMY. Jackson was located at 133 Bradford St and the Jeep was located in the parking lot at 300 Mains Ave. A 9mm casings was inside the vehicle and a loaded 9mm Hi-Point Model C handgun was located at the corner of Mains Ave/Bradford St. Jackson stated that Lankford also had a firearm and a 9mm Taurus G2C was later located inside Small's vehicle, a Cadillac Escalade NY KTE4758. Jackson C12 for Att. Murder 2nd, CPW 2nd, CPW 3rd, CPF, and ASLT 1st.				
Agency	Robbery	522	0150 STADIUM PL	22402674	7/26/2022 2224 - 7/26/2022 2224
Notes	ROBB//Syracuse University Stadium Parking Lot/ VI John Shaw (12/1/92-WM, S.U. Maintenance Employee) was sitting in his vehicle when (4) young BM SUs (2- LSW dark clothing, 2- LSW light clothing) opened his vehicle doors and began rummaging through his property, stating "this shit is mine now." VI physically struggled over his backpack with one of the SUs until he let go to grab his cell phone. One SU slammed the VI's door, striking him in the head with it and causing minor head injury. SUs fled on foot westbound on E Raynor Ave. VI's backpack was located on E Raynor Ave (near 150 Henry St) with his Kindle tablet missing. During the same timeframe DPS officers were dispatched to the location for a complaint of (6) juvenile SUs checking vehicle doors in the lot.				
Agency	Assault	531	0119 DIDAMA ST	22403284	7/27/2022 1051 - 7/27/2022 1051
Notes	VI Christopher Booth (12/24/1974) was menaced with a rubber mallet by tenant SU Alphaeus Dailey (3/22/1988, Uptown) while he was trying to repair broken windows. Warrants applied for Dailey for Menacing 2nd and CPW 4th.				
Agency	Robbery	532	0334 MOUNTAINVIEW AV	22404285	7/27/2022 2345 - 7/27/2022 2345
Notes	DELIVERY DRIVER/ VI Vincent Pascarella (8/22/72-WM, GrubHub employee) was delivering food to 328 Mountainview Ave when he left his 2008 Volvo S80, black, with NY REG HND6766 running with the keys in the ignition. As the VI was away from his vehicle to locate the customer, he observed (2) teenage BM SUs (1- w/ dreads) who stole his vehicle. VI ran back and jumped through the passenger window in an attempt to stop the SUs from fleeing. The driver then punched the VI in the head while the VI was hanging from his vehicle. VI was thrown from the vehicle as it sped off. Surveillance showed the SUs come from Homer Wheaton Park.				
Agency	Assault	532	0647 WESTMORELAND AV	22407623	7/30/2022 0615 - 7/30/2022 0624
Notes	VI Sulimar Payano (7/25/1996) was involved in a physical altercation with AR Joshua Cruz (6/29/1998, Probation). Payano stated Cruz also showed her what appeared to be a firearm in his waistband. A partial OOP in effect until 3/1/2025. Cruz was C12 and charged with Criminal Contempt 1st, Menacing 2nd, and CPW 4th.				
Agency	Robbery	532	0311 MOUNTAINVIEW AV	22409755	7/31/2022 2109 - 7/31/2022 2109
Notes	ROBB// VI Preston Simmons(4/12/13) stated while he was attempting to leave the basketball courts, a male who he does not know pushed him off his bike and pointed what appeared to be a firearm at him. Simmons stated the male said "Give me your bike I have a gun", Simmons described the SU as a dark skinned BM with red dyed braids, a black sweatshirt with a panther on it and black pants. Simmons' bike is a black mongoose mountain bike with green lettering. ATL-IR#22-2757// ROBB2,CPW4.				

SOUTHEAST Property Crime Incidents

Agency	Crime	Beat	Address	DR #	Date/Time Range		
01	Burglary	522	0317 GREENWOOD PL	22401951	7/24/2022	1200 - 7/26/2022	1257
Location Type: Multiple Dwelling		Larceny Type: N/A					
Notes	SU forced entry through a rear door and damaged a TV on the second floor while moving a knife inside the residence. SU left TVs, computers, and gaming consoles undisturbed. VI noted this is student housing and a student was in the process of moving in during this timeframe. Officers also discovered forced entry into 315 Greenwood Pl (vacant) which is connected to this building and shares a basement. Prior BURG at 315 Greenwood Pl on 5/29/22 where the residence was forced into and items had been damaged (DR# 22-328242). ET 592B processed the scene.						
01	Burglary	521	0109 S WARREN ST	22403256	7/26/2022	1820 - 7/26/2022	1820
Location Type: Other Commercial Service Lo		Larceny Type: From Building					
Notes	COMMERCIAL: Visit Syracuse, Suite 10/ Surveillance showed AR Rashod Clanton (11/4/93) enter a restricted rear hallway after a cleaner had propped the door open. Clanton had gained entry into the business through a side door and stole an iPhone SE cell phone. Officers located Clanton at 443 Westmoreland Ave and he was C-12 for BURG 3rd & Petit Larceny following a brief foot pursuit.						
01	Burglary	541	0210 BUCKINGHAM AV	22401522	7/25/2022	2300 - 7/26/2022	0600
Location Type: Single Family Home		Larceny Type: Of Motor Vehicle					
Notes	BURG // OCCUPIED/ SU removed a fan from a side window and stole a Patagonia back pack containing a MacBook Pro laptop, (2) books, Apple AirPods, a wallet with credit/debit cards, and residence/vehicle keys along with a 2012 Toyota RAV4, blue, with NY REG GBU1278 from VIs Christian Ducomb (3/31/79-WM, Colgate Professor) and Caitlin Nye (12/14/77-WF, Upstate Nurse) while they were upstairs sleeping. A blue/gray bicycle was left behind in the neighbor's driveway nearby the POE window which possibly belonged to the SU.						
01	Burglary	541	0106 HUGHES PL N	22402861	7/25/2022	1400 - 7/27/2022	0100
Location Type: Multiple Dwelling		Larceny Type: From Building					
Notes	Apt# 1/ SU forced entry through a front door and stole an unknown amount of sneakers, (2) PS5 consoles, a PS4 console, various amounts of clothing including wigs, a MacBook Pro laptop, and a safe containing jewelry (2- earrings, 2- custom necklaces, & wedding ring) from VI Kyante Hightower (8/14/90-BF) while damaging (2) TVs. It appeared the SU rummaged through the entire apartment as the mattresses were no longer on their frames and the couch was flipped over. ET 592A processed the scene.						
01	Burglary	542	1023 VALLEY DR	22404275	7/27/2022	1601 - 7/27/2022	2229
Location Type: Multiple Dwelling		Larceny Type: N/A					
Notes	Apt# 01/ SU broke a side window to VI Tarnasia Dacres' (3/26/00-BF) residence, possibly with a piece of concrete located in the grass. The couch nearby the POE was moved and in disarray indicating entry was gained. No property loss reported. A neighbor reported hearing the glass break, but didn't see anything. ET 592 Cordero processed the scene.						
01	Burglary	541	0250 THURBER ST	22404158	7/26/2022	2200 - 7/27/2022	1000
Location Type: Multiple Dwelling		Larceny Type: Of Motor Vehicle					
Notes	OCCUPIED/ Apt# 9/ SU entered an unlocked front door and stole a set of keys along with a 2008 Hyundai Santa Fe, blue, with NY REG KHY5134 from VI Larry Jackson (8/3/74-BM). Vehicle recovered on 7/28/22 (1445hrs) after the VI stated a friend "Larry Freeman" brought him the keys at 1130hrs and advised it was in the lot at 250 Thurber St. VI no longer desires prosecution. ET 592A processed the scene.						
01	Burglary	542	0401 LOOMIS AV	22408491	7/30/2022	2130 - 7/30/2022	2141
Location Type: Other Building		Larceny Type: From Building					
Notes	SCHOOL: Van Duyn Elementary, Little League Concession Stand/ SU forced entry through the collapsible metal security gate to the concession stand and stole food/drinks. Surveillance will be reviewed from a trail camera placed inside the concession stand. Additional BURG occurred at the location a few hours after where entry was forced through the metal security gate and food/drink items along with a sledgehammer were stolen (DR# 22-408642). ET 591A processed the scene.						
01	Burglary	542	0401 LOOMIS AV	22408642	7/30/2022	2342 - 7/30/2022	2342
Location Type: Other Retail Store		Larceny Type: From Building					
Notes	SCHOOL: Van Duyn Elementary, Little League Concession Stand/ SU forced entry through the collapsible metal security gate to the concession stand and stole candy/sport drinks along with a sledgehammer. Surveillance will be reviewed from a trail camera placed inside the concession stand. Prior BURG occurred at the location a few hours earlier where entry was forced through the metal security gate and food/drink items were stolen (DR# 22-408491). ET 591A processed the scene.						
01	Larceny	541	0106 SMITH LN	22401323	7/26/2022	0106 - 7/26/2022	0106
Location Type: Parking Lot		Larceny Type: Of Motor Vehicle					
Notes	VI Timothy Southworth's VI was stolen from Vincent Apartments in Cazenovia (CZP DR# 22-510517). On 7/26 the vehicle was involved in multiple traffic pursuit with SPD and OCSO for an extended period of time (Related DR# 22-401320). First pursuit began around 0106hrs and the vehicle was recovered around 0204hrs.						
01	Larceny	522	0548 CLARENDON ST	22402630	7/26/2022	0600 - 7/26/2022	2159
Location Type: Single Family Home		Larceny Type: From Building					
Notes							

SOUTHEAST Property Crime Incidents

Agency	Crime	Beat	Address	DR #	Date/Time Range			
01	Larceny	542	0120 RIVERDALE DR	22401508	7/26/2022	0726	- 7/26/2022	0726
Location Type: Multiple Dwelling			Larceny Type: From Motor Vehicle					
Notes								
19	Larceny	522	0150 HENRY ST	22403847	7/26/2022	0843	- 7/26/2022	0845
Location Type: Residential Facility			Larceny Type: Of Bicycle					
Notes								
19	Larceny	522	0720 UNIVERSITY AV	22402495	7/26/2022	1925	- 7/26/2022	2015
Location Type: College			Larceny Type: Shoplifting					
Notes								
01	Larceny	522	0113 MARSHALL ST	22403674	7/26/2022	2000	- 7/26/2022	2200
Location Type: Restaurant			Larceny Type: From Building					
Notes								
19	Larceny	522	0201 EUCLID AV	22402612	7/26/2022	2141	- 7/26/2022	2222
Location Type: College			Larceny Type: All Other					
Notes								
01	Larceny	541	0111 RONEY LN	22402757	7/26/2022	2346	- 7/26/2022	2346
Location Type: Multiple Dwelling			Larceny Type: All Other					
Notes								
01	Larceny	521	0300 W FAYETTE ST	22403032	7/27/2022	0445	- 7/27/2022	0445
Location Type: Parking Lot			Larceny Type: From Motor Vehicle					
Notes								
01	Larceny	521	0233 E WASHINGTON ST	22900487	7/28/2022	0552	- 7/28/2022	0552
Location Type: Financial Institution			Larceny Type: N/A					
Notes								
01	Larceny	521	0120 E JEFFERSON ST	22900486	7/19/2022	0730	- 7/28/2022	0551
Location Type: Other Outside Location			Larceny Type: N/A					
Notes								
01	Larceny	521	0437 W GENESEE ST	22900499	7/24/2022	0810	- 7/28/2022	0601
Location Type: Other Outside Location			Larceny Type: N/A					
Notes								
01	Larceny	542	0145 ARSENAL DR	22900481	7/8/2022	1050	- 7/28/2022	0547
Location Type: Other Outside Location			Larceny Type: N/A					
Notes								
01	Larceny	522	0508 WALNUT AV	22900491	7/22/2022	1240	- 7/28/2022	0555
Location Type: Other Building			Larceny Type: N/A					
Notes								
01	Larceny	541	0255 BUCKINGHAM AV	22900506	7/26/2022	1300	- 7/28/2022	0606
Location Type: Other Outside Location			Larceny Type: N/A					
Notes								
01	Larceny	531	0225 ASHWORTH PL	22405419	7/28/2022	1722	- 7/28/2022	1722
Location Type: Street			Larceny Type: All Other					
Notes								

SOUTHEAST Property Crime Incidents

Agency	Crime	Beat	Address	DR #	Date/Time Range			
01	Larceny	541	COMSTOCK AV & E COLVIN S	22405714	7/28/2022	2133	- 7/28/2022	2133
Location Type: Unknown		Larceny Type: N/A						
Notes VI Vincent Pascarella stated (ROBB DR# 22-404285)								
01	Larceny	541	0418 EUCLID AV	22900488	5/3/2022	2200	- 7/28/2022	0553
Location Type: Other Residential (truck, cam		Larceny Type: N/A						
Notes								
01	Larceny	522	0712 LIVINGSTON AV	22900498	7/23/2022	2300	- 7/28/2022	0600
Location Type: Other Outside Location		Larceny Type: N/A						
Notes								
01	Larceny	531	1625 ERIE BLVD E	22410310	8/1/2022	0949	- 8/1/2022	0949
Location Type: Grocery/Supermarket		Larceny Type: Shoplifting						
Notes								
01	Larceny	522	1001 ERIE BLVD E	22411394	8/1/2022	2343	- 8/1/2022	2343
Location Type: Street		Larceny Type: Of Bicycle						
Notes								
01	Stolen Vehicle	522	1217 MADISON ST	22402015	7/25/2022	2200	- 7/26/2022	0840
Location Type: Single Family Home		Larceny Type: Of MV Parts/Accessories						
Notes VI stated he let both Dylan Weaver and Jay Owens operate his vehicle while he was in California. Owens was the last person to operate the vehicle on 7/25 @ 2200hrs. Prosecution desired.								
01	Stolen Vehicle	522	0100 HENRY ST	22408241	7/30/2022	1808	- 7/30/2022	1808
Location Type: Street		Larceny Type: Of Motor Vehicle						
Notes VI stated her vehicle was stolen while she was standing on the sidewalk and had her back turned to her vehicle. Keys and dog were in the vehicle when it was stolen. 5 juveniles possibly involved. One wearing a neon yellow t-shirt with an orange logo, black shorts/shoes, 3 individuals wearing black shirts/shorts, one wearing a white shirt.								
01	Stolen Vehicle	522	0700 ACKERMAN AV	22410246	8/1/2022	0320	- 8/1/2022	0320
Location Type: Single Family Home		Larceny Type: Of Motor Vehicle						
Notes VI stated that their vehicle was stolen on 7/31 @ 0320hrs as seen on video footage. Video was very poor quality and the keys were in the vehicle.								

Weekly Compstat Report

7/26/2022 - 8/1/2022



SOUTHWEST SHOT FIRED Incidents

Crime	Beat	Address	DR #	Date/Time Range			
SHOT	642	501 Onondaga Ave	22401357	7/26/2022	0158	7/26/2022	0158
Notes	SST activation for (8) rounds. (4) .40cal casings located in the grass near the main entrance off of Onondaga Ave. COPS cameras showed a suspect fire into the air and then flee in a silver sedan last seen heading south on W Brighton Ave. ATI bulletin for SU vehicle, IR#22-2680.						
SHOT	641	109 Malcolm St	22405752	7/28/2022	2213	7/28/2022	2213
Notes	SST activation for (1) round. No scene located.						
SHOT	651	434 Cortland Ave	22409982	7/30/2022	0050	7/30/2022	0050
Notes	SST Notification for (1) shot fired. A bullet hole was located in the second floor rear window of 434 Cortland Ave but the resident stated that the damage was old.						
SHOT	631	217 Barrett St	22408259	7/30/2022	1836	7/30/2022	1836
Notes	SST Notification for (3) shots fired. No scene located.						
SHOT	631	176 Grace St	22408599	7/30/2022	2312	7/30/2022	2312
Notes	SST Notification for (9) shots fired. A total of (17) casings, specifically (6) .45cal (7) 10mm, (1) .40cal, and (3) 9mm were located at the intersection of Grace St & Massena St. Cameras showed a black van, possibly a Toyota with yellow license plates at the intersection with multiple shooters firing from the van. The suspect vehicle was observed south on Grace St then was last seen in the area of South Ave and Tallman St. WI's in the area stated there was a large gathering at the corner of Merriman Ave and Massena St. A 2023 Kia Sportage, NY reg KHR7576 was struck while occupied by Josiah Camby (6/15/05), Dayandre Sessions (1/29/04, 561 Gifford St), and Stephon Harrell (1/13/01, 221 Lakeview Ave). They stated they observed two shooters in the van. Joshua Camby (2/3/03) has parked the vehicle and went into the corner store, then drove home to 113 Kirk Park Dr before calling police. ATI Bulletin IR# 22-2740 for black van (poss. Toyota Sienna) with (2) rear occupants shooting.						

SOUTHWEST Violent Crime Incidents

If there is no assault offense listed, a shooting with injury will be listed as a SHOI Crime Type

Agency	Crime	Beat	Address	DR #	Date/Time Range		
01	Assault	663	0136 W OSTRANDER AV	22404221	7/27/2022	2300 - 7/27/2022	2300
Notes	Domestic. VI Nicole Turner (8/1/1989) was involved in a physical altercation with AR Issaac Srey (1/24/1981). Srey then menaced N. Turner with a knife. Srey was C12 and charged with Menacing 2nd, CPW 4th, Harassment 2nd, and EWOC.						
01	Assault	632	0686 W ONONDAGA ST	22406574	7/29/2022	1425 - 7/29/2022	1425
Notes	VI Larry Gallishaw (5/25/1940) stated he daughters ex-girlfriend SU Ayanna Fizer (5/24/1996) was attempting to get into the building, yelling at Gallishaw for not bringing her to the doctor, and spitting at him. When walking away Fizer pulled out a knife and told Gallishaw she would kill him. No prosecution desired.						
01	Assault	641	0900 S GEDDES ST	22407463	7/30/2022	0200 - 7/30/2022	0200
Notes	VI David Buol (1/1/1995) stated that he was approached by a group of approx. 10 males and stabbed in the back by a BM with dreadlocks.						
01	Assault	631	0513 GIFFORD ST	22408038	7/30/2022	1505 - 7/30/2022	1505
Notes	VI Brandon Brown (5/22/1992) stated he was approached by two males on motorcycles that ended up stopping abruptly colliding with each other, then one of the males approached Brown and hit him multiple times in his face with a helmet. COPS Camera shows Brown traveling WB on Gifford St. as he fails to signal and drives directly into the motorcycles lane of travel, causing them to have to brake quickly and collide with one another.						
01	Assault	642	1805 SOUTH AV	22411215	8/1/2022	2206 - 8/1/2022	2206
Notes	VI Penny Davis (8/3/1967) stated she was threatened with a screwdriver by her ex-roommate AR Anthony Cerutti (5/20/1975, Parole). Davis also stated Cerutti told her he would have his sister "beat her up" for WiFi money. Cerutti was C12 and charged with Menacing 2nd and CPW 3rd.						
01	Robbery	651	0107 DEARBORN PL	22407165	7/29/2022	2153 - 7/29/2022	2153
Notes							
01	Robbery	663	0179 W LAFAYETTE AV	22408731	7/31/2022	0053 - 7/31/2022	0053
Notes							
	SHOI	651	303 South Ave	22409809	7/31/2022	2203 - 7/31/2022	2203
Notes	VI Demetrius Miller (1/25/02, 110, CORE, 211 Coolidge Ave) ws shot while standing outside the Local Convenience market. Miller stated that he was on his bike in the parking lot when an unknown occupant of a red car shot at him. Miller was otherwise uncooperative. Cameras showed the vehicle to be a red Ford Escape with a sun roof and a roof rack, possibly model-years 2008-2012. SST Notification for (8) shots fired. The vehicle was identified as 2008 Ford Escape, NY reg KFD2202 and located outside 215 Grace St on 8/1. Kesehm Padilla attempted to report it as a File 1 from 710 N Townsend 7/30 at 2112hrs but was cleared 04 (DR#22-408449).						

SOUTHWEST Property Crime Incidents

Agency	Crime	Beat	Address	DR #	Date/Time Range			
01	Burglary	663	0126 PIERCE ST	22401282	7/26/2022	0000	- 7/26/2022	0000
Location Type: Single Family Home		Larceny Type: N/A						
Notes	SU entered an unsecured front door and damaged property inside VI Shaquan Rice's (5/30/89-BM) residence, throwing food and clothes throughout the floors and pouring bleach on the dresser. No property loss reported. VI believes his ex-girlfriend Charlesha Clemons (9/1/89-BF, 124 Conan St) was involved. ET 592A processed the scene.							
01	Burglary	663	0222 BENNINGTON DR	22407703	7/29/2022	1930	7/30/2022	0630
Location Type: Single Family Home		Larceny Type: From Building						
Notes	SU entered an unlocked enclosed porch door and stole a pair of driving gloves from VI Veronica Milton (3/6/44-BF). An additional BURG was reported at 226 Bennington Rd from 7/29/22 - 7/30/22 (2000-0745hrs) where a SU entered a secured side door without force and stole laptops and a drill batter/charger (DR# 22-407669). ET 592B processed the scene.							
01	Burglary	663	0226 BENNINGTON DR	22407669	7/29/2022	1930	- 7/30/2022	0745
Location Type: Single Family Home		Larceny Type: From Building						
Notes	SU entered a secured side door without force and stole (2) HP laptops and a cordless drill battery/charger from VI Debera Martin Coleman (4/21/57-WF) while she was away from her residence. It was noted that a rear window appeared to have been an attempted entry point. An additional BURG was reported at 222 Bennington Rd from 7/29/22 - 7/30/22 (1930-0630hrs) where a SU entered an unlocked enclosed porch door and stole a pair of driving gloves (DR# 22-407703). ET 592B processed the scene.							
01	Burglary	641	1211 S GEDDES ST	22411293	8/1/2022	2208	- 8/1/2022	2208
Location Type: Single Family Home		Larceny Type: All Other						
Notes	OCCUPIED/ DOMESTIC/ VI Myrisha Logan (1/6/95-BF) stated her ex-boyfriend SU Leroy Mabrey (3/1/79-BM, RESISTS) kicked in her rear door, assaulted her, and stole some of her belongings before leaving on his bicycle. VI stated Mabrey helped her move in property earlier that day, but returned at 2200hrs when he accused the VI of stealing his weed. VI has a valid OOP against Mabrey. Warrant applied against Mabrey for BURG 2nd, CRIM Contempt 1st, HARR 2nd, CMIS 4th, and Petit Larceny.							
01	Larceny	641	1111 S GEDDES ST	22401829	7/26/2022	0900	7/26/2022	1137
Location Type: Multiple Dwelling		Larceny Type: All Other						
Notes								
01	Larceny	652	2113 S STATE ST	22402421	7/26/2022	1527	- 7/26/2022	1527
Location Type: Single Family Home		Larceny Type: All Other						
Notes								
01	Larceny	631	0422 GIFFORD ST	22404679	7/26/2022	1542	- 7/26/2022	1551
Location Type: Other Public Access Bldg (sta		Larceny Type: From Building						
Notes								
01	Larceny	641	1654 W ONONDAGA ST	22402671	7/26/2022	2223	- 7/26/2022	2223
Location Type: Other Business Office		Larceny Type: All Other						
Notes								
01	Larceny	641	1108 BELLEVUE AV	22900502	11/18/2021	1805	- 7/28/2022	0603
Location Type: Other Outside Location		Larceny Type: N/A						
Notes								
01	Larceny	641	0233 FITCH ST	22410950	7/28/2022	2200	7/28/2022	2200
Location Type: Multiple Dwelling		Larceny Type: All Other						
Notes								
01	Larceny	651	1005 S SALINA ST	22407024	7/29/2022	2010	- 7/29/2022	2010
Location Type: Restaurant		Larceny Type: Shoplifting						
Notes								
01	Larceny	642	0103 PARKVIEW AV	22405739	7/29/2022	2200	7/29/2022	2200
Location Type: Street		Larceny Type: All Other						
Notes								

SOUTHWEST Property Crime Incidents

Agency	Crime	Beat	Address	DR #	Date/Time Range			
01	Larceny	663	0201 W BRIGHTON AV	22407590	7/30/2022	0459	- 7/30/2022	0459
Location Type: Multiple Dwelling			Larceny Type: From Motor Vehicle					
Notes								
01	Larceny	663	0133 VALE ST	22410545	7/27/2022	1200	- 7/31/2022	0000
Location Type: Single Family Home			Larceny Type: All Other					
Notes								
01	Larceny	642	1223 SOUTH AV	22409243	7/31/2022	1312	- 7/31/2022	1312
Location Type: Variety/Convience Store			Larceny Type: From Building					
Notes								